



NATIONAL INFRASTRUCTURE ATLAS 2017



Mission Statement

“Leveraging on partnerships and innovative technologies, to produce and disseminate relevant, quality, timely statistics and spatial data that are fit-for-purpose in accordance with international standards and best practice”



Vision Statement

“Be a high performance institution in quality statistics delivery”



Core Values

- Integrity
 - Excellent Performance
 - Accuracy
 - Team Work
 - Accountability
 - Transparency
-

Foreword

The National Infrastructure Atlas is developed by the Namibia Statistics Agency (NSA) to provide critical information at regional level on major infrastructure development in the country. This is the first Atlas of this kind to be produced as part of the National Spatial data Infrastructure (NSDI) which is coordinated by the NSA. The Atlas can be used by decision makers as a guide for infrastructure improvement and planning at both regional and national level. The Agency used various sources of spatial data which can be delivered into maps. It must be noted that due to the observed poor maintenance of some of the datasets, some features or infrastructures do not have coordinates of their locations e.g. some schools in the northern part of the country. It must therefore be noted that the information presented reflects the current state of our national data hosted at the NSA as provided by the various custodians of these datasets.

This publication consists of eleven chapters with each chapter containing 15 maps, one national and the other for the 14 regions. The opening chapter emphasises on providing the reader with maps of the administrative organisation of Namibia and an introduction to its physical characteristics. The chapter contains the physical map of Namibia, land cover and the geophysical regions map, administrative map of Namibia, communal land and national parks map and the national borders, ports, harbours and airports. Chapters showing socio-economic infrastructure by constituency has population figures for all constituencies in a given region.

The chapters that follow contain the following:

Chapter 2: The chapter contains educational institutions in Namibia. Each region is mapped separately resulting in 14 maps for the chapter. Each map presents the location of educational institutions as per their educational classification; Combined Schools, Junior Primary, Junior Secondary, Special and Tertiary. This is in accordance with the classification as provided by the Ministry of Education, Arts and Culture.

Chapter 3: This chapter displays all health facilities. Each region is mapped separately making 14 maps for this chapter, each map presents the location of health facilities in the region, showing the following health facility classes; Clinics, Health Centres, Hospitals, and Voluntary Counselling Centres (VCT).

Chapter 4: This chapter contains water facilities in the country. Each region is mapped separately making 14 maps for the chapter. Each map displays the location of water features in a given region and the map is further categorised by the different water features as follows; Dams, Canals, Water Supply Points, Boreholes, Pipelines, Water bodies and Rivers.

Chapter 5: This chapter contains agricultural extension offices which are government offices that provide some kind of agricultural services to the community. Each region is mapped separately making 14 maps for the chapter.

Chapter 6: This chapter displays the transportation network of Namibia. Each region is mapped separately making 14 maps for the chapter. Each map presents the location of railways, district roads, main roads and trunk roads in a given region.

Chapter 7: This chapter contains proclaimed urban areas in the country. This refers to urban areas that are declared as such and published in the government gazette in terms of the Local Authorities Act or Regional Councils Act. Each region is mapped separately making 14 maps for the chapter. The classification of proclaimed urban areas is as follows: municipality, town, village and settlement area.

Chapter 8: This chapter shows the location of police stations in the country. Each region is mapped separately resulting in 14 maps for the chapter.

Chapter 9: This chapter displays the location of post offices in the country. Each region is mapped separately resulting in 14 maps for the chapter.

Chapter 10: This last chapter contains local government offices in the country. Each region is mapped separately making 14 maps for the chapter. Each map shows the location of local government offices in a given region based on the following office classification; constituency office, municipality office, regional council office, settlement office, town council office, and village council office.

The NSA is hopeful that this Atlas will be useful in providing needed information for evidence-based planning as well as for the layman to use for navigation. Local, regional and national governments can use this information to further improve the infrastructure for the betterment of the citizenry.



ALEX SHIMUAFENI
STATISTICIAN-GENERAL & CEO

Table of Contents

Chapter 1: Introduction	12
Map 1.1. Physical Map of Namibia	13
Map 1.2. Land Cover and Geophysical Features of Namibia	14
Map 1.3. Administrative Map of Namibia	15
Map 1.4. Administrative Map of Namibia- North Central	16
Map 1.5. Communal Land and National Parks Boundaries	17
Map 1.6. National border posts, harbours and airports	18
Chapter 2: Educational Institutions	19
Map 2.1. National- Educational Institutions	20
Map 2.2. !Karas- Educational Institutions	21
Map 2.3. Erongo- Educational Institutions	22
Map 2.4. Hardap- Educational Institutions	23
Map 2.5. Kavango East- Educational Institutions	24
Map 2.6. Kavango West- Educational Institutions	25
Map 2.7. Khomas- Educational Institutions	26
Map 2.8. Khomas- Educational Institutions- Continued	27
Map 2.9. Kunene- Educational Institutions	28
Map 2.10. Ohangwena- Educational Institutions	29
Map 2.11. Omaheke- Educational Institutions	30
Map 2.12. Omusati- Educational Institutions	31
Map 2.13. Oshana- Educational Institutions	32
Map 2.14. Oshikoto- Educational Institutions	33
Map 2.15. Otjozondjupa- Educational Institutions	34
Map 2.16. Zambezi- Educational Institutions	35
Chapter 3: Health Facility	36
Map 3.1. National- Health Facilities	37
Map 3.2. !Karas- Health Facilities	38
Map 3.3. Erongo- Health Facilities	39
Map 3.4. Hardap- Health Facilities	40
Map 3.5. Kavango East- Health Facilities	41
Map 3.6. Kavango West- Health Facilities	42

Table of Contents

Map 3.7. Khomas- Health Facilities	43
Map 3.8. Khomas- Health Facilities- Continued	44
Map 3.9. Kunene- Health Facilities	45
Map 3.10. Oshana- Health Facilities	46
Map 3.11. Omaheke- Health Facilities	47
Map 3.12. Oshana- Health Facilities	48
Map 3.13. Oshana- Health Facilities	49
Map 3.14. Oshikoto- Health Facilities	50
Map 3.15. Otjozondjupa- Health Facilities	51
Map 3.16. Zambezi- Health Facilities	52
Chapter 4: Water infrastructure	53
Map 4.1. National- Water Infrastructure	54
Map 4.2. !Karas- Water Infrastructure	55
Map 4.3. Erongo- Water Infrastructure	56
Map 4.4. Hardap- Water Infrastructure	57
Map 4.5. Kavango East- Water Infrastructure	58
Map 4.6. Kavango West- Water Infrastructure	59
Map 4.7. Khomas- Water Infrastructure	60
Map 4.8. Khomas- Water Infrastructure- Continued	61
Map 4.9. Kunene- Water Infrastructure	62
Map 4.10. Oshana- Water Infrastructure	63
Map 4.11. Omaheke- Water Infrastructure	64
Map 4.12. Oshana- Water Infrastructure	65
Map 4.13. Oshana- Water Infrastructure	66
Map 4.14. Oshikoto- Water Infrastructure	67
Map 4.15. Otjozondjupa- Water Infrastructure	68
Map 4.16. Zambezi- Water Infrastructure	69
Chapter 5: Agricultural Extension Offices	70
Map 5.1. National- Agricultural Extension Offices	71
Map 5.2. !Karas- Agricultural Extension Offices	72
Map 5.3. Erongo- Agricultural Extension Offices	73

Table of Contents

Map 5.4. Hardap- Agricultural Extension Offices	74
Map 5.5. Kavango East- Agricultural Extension Offices	75
Map 5.6. Kavango West- Agricultural Extension Offices	76
Map 5.7. Khomas- Agricultural Extension Offices	77
Map 5.8. Khomas- Agricultural Extension Offices- Continued	78
Map 5.9. Kunene- Agricultural Extension Offices	79
Map 5.10. Ohangwena- Agricultural Extension Offices	80
Map 5.11. Omaheke- Agricultural Extension Offices	81
Map 5.12. Omusati- Agricultural Extension Offices	82
Map 5.13. Oshana- Agricultural Extension Offices	83
Map 5.14. Oshikoto- Agricultural Extension Offices	84
Map 5.15. Otjozondjupa- Agricultural Extension Offices	85
Map 5.16. Zambezi- Agricultural Extension Offices	86
Chapter 6: Transportation Network	87
Map 6.1. National- Transportation Network	88
Map 6.2. !Karas- Transportation Network	89
Map 6.3. Erongo- Transportation Network	90
Map 6.4. Hardap- Transportation Network	91
Map 6.5. Kavango East- Transportation Network	92
Map 6.6. Kavango West- Transportation Network	93
Map 6.7. Khomas- Transportation Network	94
Map 6.8. Kunene- Transportation Network	95
Map 6.9. Ohangwena- Transportation Network	96
Map 6.10. Omaheke- Transportation Network	97
Map 6.11. Omusati- Transportation Network	98
Map 6.12. Oshana- Transportation Network	99
Map 6.13. Oshikoto- Transportation Network	100
Map 6.14. Otjozondjupa- Transportation Network	101
Map 6.15. Zambezi- Transportation Network	102
Chapter 7: Proclaimed Urban Areas	103
Map 7.1. National- Proclaimed Urban Areas	104

Table of Contents

Map 7.2. !Karas- Proclaimed Urban Areas	105
Map 7.3. Erongo- Proclaimed Urban Areas	106
Map 7.4. Hardap- Proclaimed Urban Areas	107
Map 7.5. Kavango East- Proclaimed Urban Areas	108
Map 7.6. Kavango West- Proclaimed Urban Areas	109
Map 7.7. Khomas- Proclaimed Urban Areas	110
Map 7.8. Kunene- Proclaimed Urban Areas	111
Map 7.9. Ohangwena- Proclaimed Urban Areas	112
Map 7.10. Omaheke- Proclaimed Urban Areas	113
Map 7.11. Omusati- Proclaimed Urban Areas	114
Map 7.12. Oshana- Proclaimed Urban Areas	115
Map 7.13. Oshikoto- Proclaimed Urban Areas	116
Map 7.14. Otjozondjupa- Proclaimed Urban Areas	117
Map 7.15. Zambezi- Proclaimed Urban Areas	118
Chapter 8: Police Stations	119
Map 8.1. National- Police Stations	120
Map 8.2. !Karas- Police Stations	121
Map 8.3. Erongo- Police Stations	122
Map 8.4. Hardap- Police Stations	123
Map 8.5. Kavango East- Police Stations	124
Map 8.6. Kavango West- Police Stations	125
Map 8.7. Khomas- Police Stations	126
Map 8.8. Khomas- Police Stations- Continued	127
Map 8.9. Kunene- Police Stations	128
Map 8.10. Ohangwena- Police Stations	129
Map 8.11. Omaheke- Police Stations	130
Map 8.12. Omusati- Police Stations	131
Map 8.13. Oshana- Police Stations	132
Map 8.14. Oshikoto- Police Stations	133
Map 8.15. Otjozondjupa- Police Stations	134
Map 8.16. Zambezi- Police Stations	135

Table of Contents

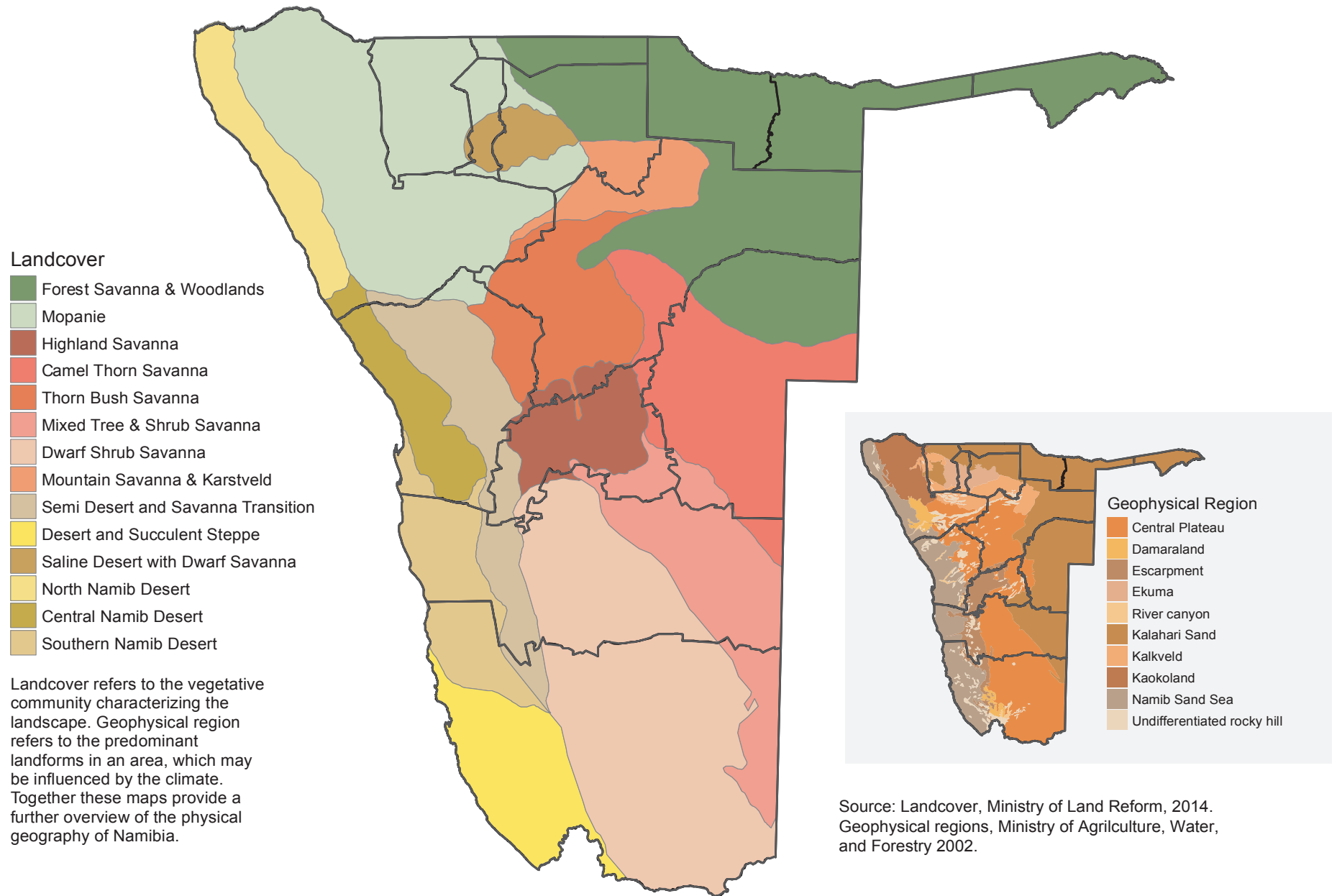
Chapter 9: Post offices	136
Map 9.1. National- Post Offices	137
Map 9.2. !Karas- Post Offices	138
Map 9.3. Erongo- Post Offices	139
Map 9.4. Hardap- Post Offices	140
Map 9.5. Kavango East- Post Offices	141
Map 9.6. Kavango West- Post Offices	142
Map 9.7. Khomas- Post Offices	143
Map 9.8. Khomas- Post Offices- Continued	144
Map 9.9. Kunene- Post Offices	145
Map 9.10. Ohangwena- Post Offices	146
Map 9.11. Omaheke- Post Offices	147
Map 9.12. Omusati- Post Offices	148
Map 9.13. Oshana- Post Offices	149
Map 9.14. Oshikoto- Post Offices	150
Map 9.15. Otjozondjupa- Post Offices	151
Map 9.16. Zambezi- Post Offices	152
Chapter 10: REGIONAL AND LOCAL GOVERNMENT OFFICES	153
Map 10.1. National- Regional and Local Government Offices	154
Map 10.2. !Karas- Regional and Local Government Offices	155
Map 10.3. Erongo- Regional and Local Government Offices	156
Map 10.4. Hardap- Regional and Local Government Offices	157
Map 10.5. Kavango East- Regional and Local Government Offices	158
Map 10.6. Kavango West- Regional and Local Government Offices	159
Map 10.7. Khomas- Regional and Local Government Offices	160
Map 10.8. Khomas- Regional and Local Government Offices- Continued	161
Map 10.9. Kunene- Regional and Local Government Offices	162
Map 10.10. Ohangwena- Regional and Local Government Offices	163
Map 10.11. Omahake- Regional and Local Government Offices	164
Map 10.12. Omusati- Regional and Local Government Offices	165
Map 10.13. Oshana- Regional and Local Government Offices	166

Table of Contents

Map 10.14. Oshikoto- Regional and Local Government Offices	167
Map 10.15. Otjozondjupa- Regional and Local Government Offices	168
Map 10.16. Zambezi- Regional and Local Government Offices	169

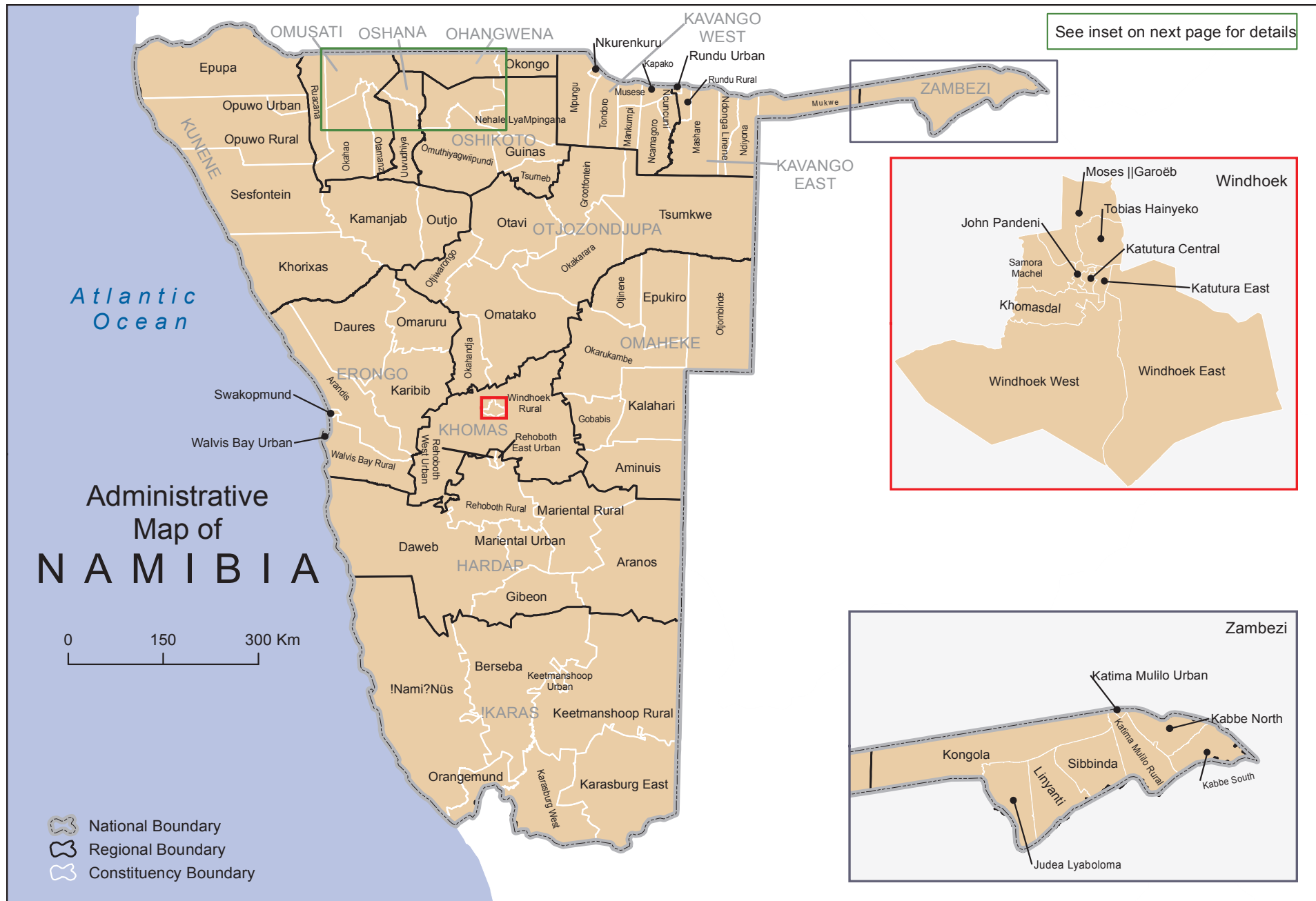
CHAPTER 1: INTRODUCTION

Map 1.2. Land Cover and Geophysical Features of Namibia

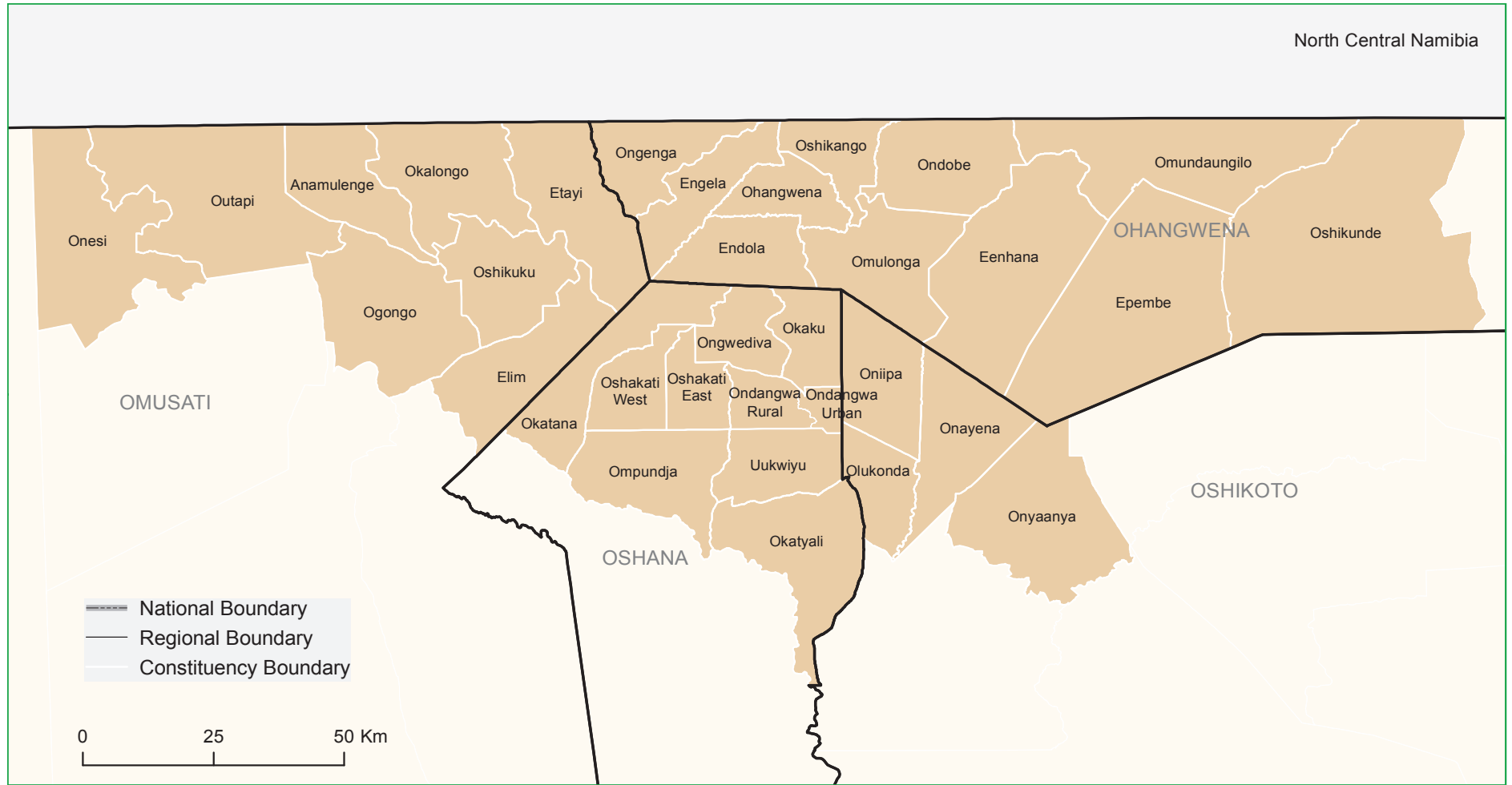


Source: Landcover, Ministry of Land Reform, 2014. Geophysical regions, Ministry of Agriculture, Water, and Forestry 2002.

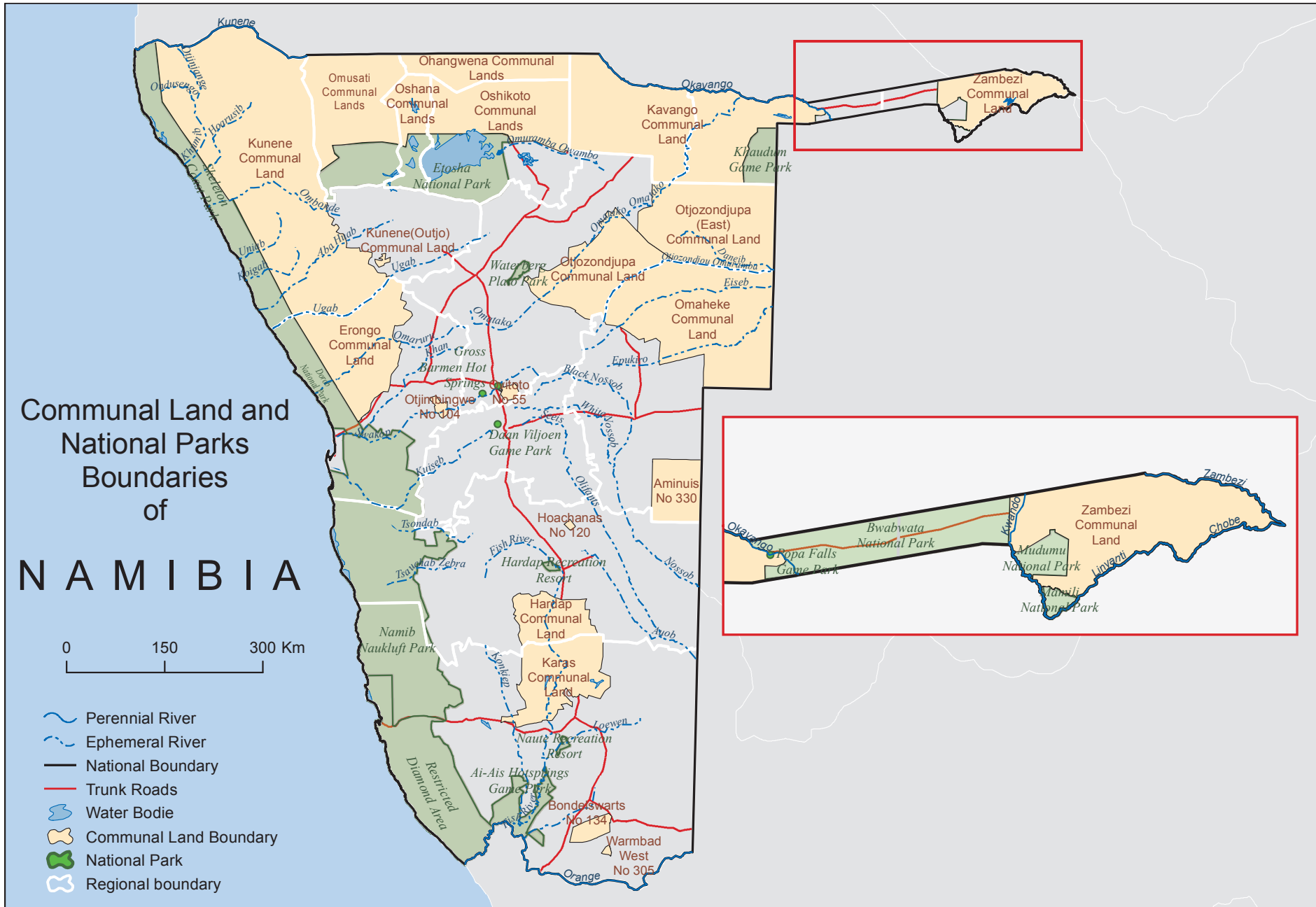
Map 1.3. Administrative Map of Namibia



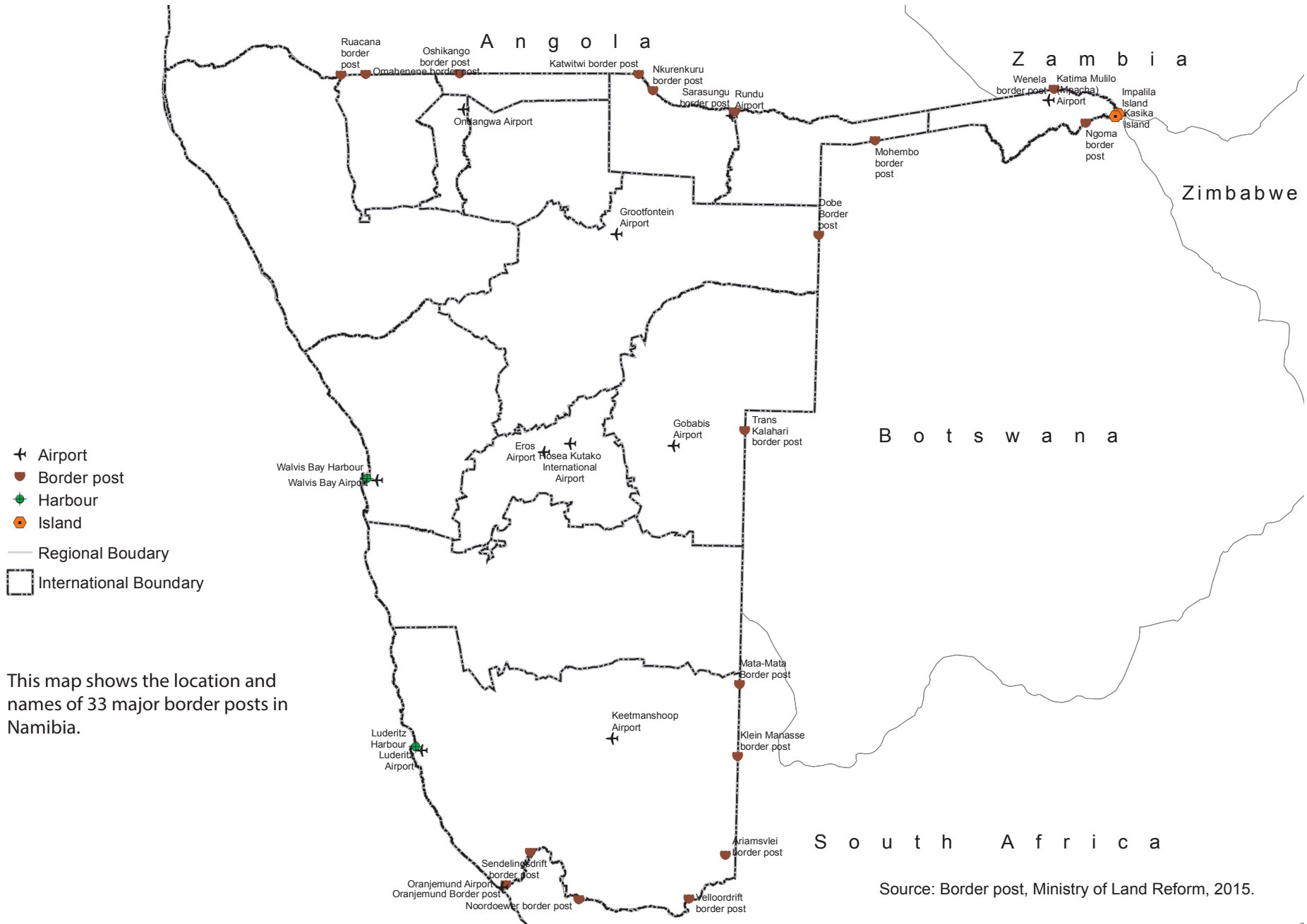
Map 1.4. Administrative Map of Namibia - North Central



Map 1.5. Communal Land and National Parks Boundaries



Map 1.6. National border posts, harbours and airports

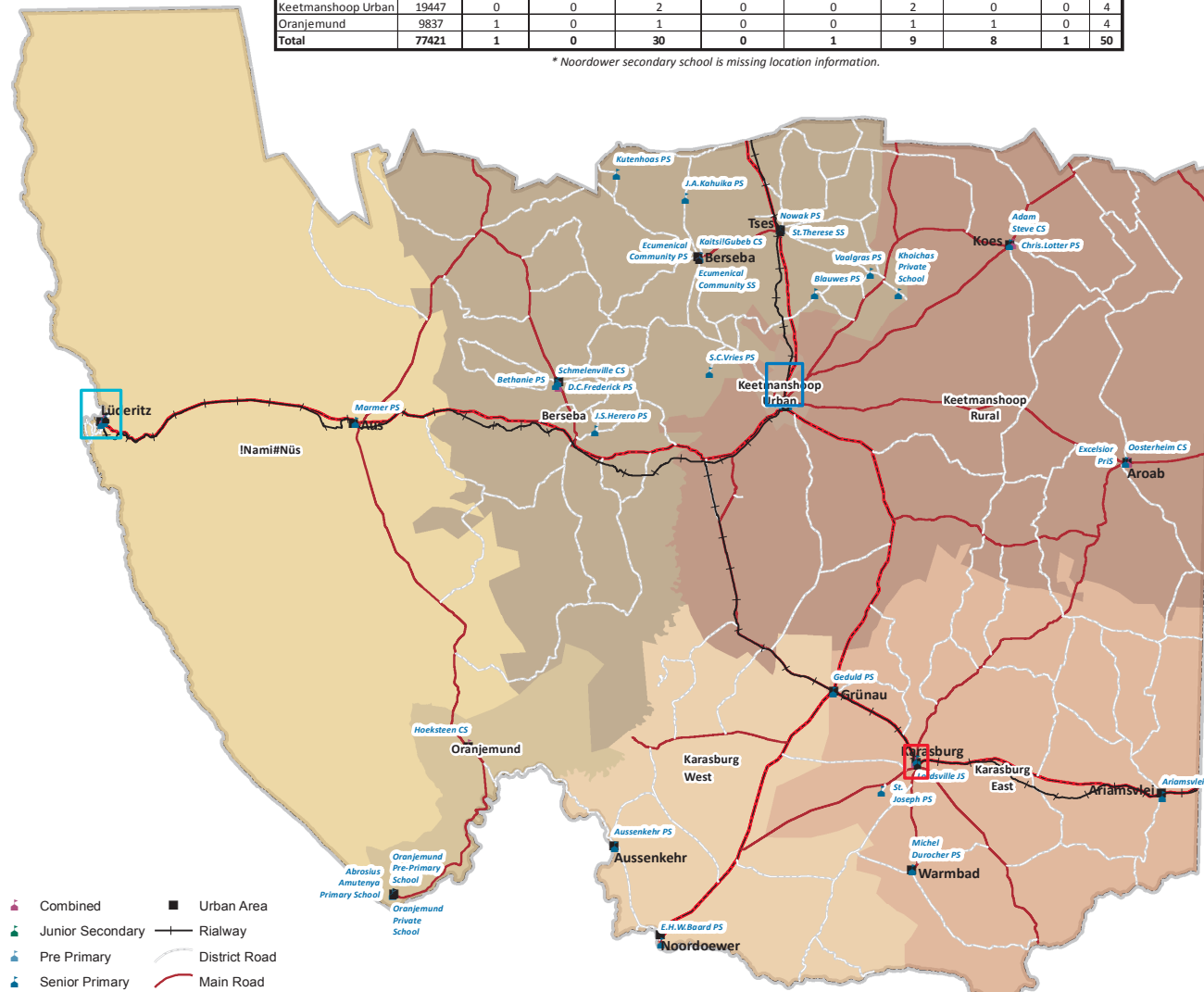
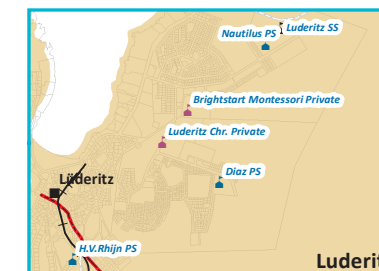
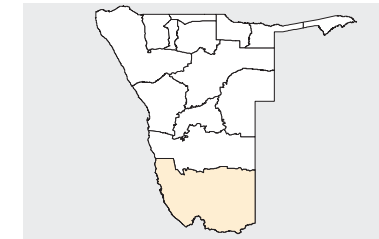


CHAPTER 2: EDUCATIONAL INSTITUTIONS

Map 2.2. !Karas - Educational Institutions

Constituency	Population	Pre-Primary	Junior Primary	Senior Primary	Special School	Junior Secondary	Combined	Senior Secondary	Tertiary	Total
!Nami=Nus	13859	0	0	4	0	0	2	1	0	7
Berseba	10589	0	0	11	0	0	2	2	0	15
Karasburg East	9203	0	0	5	0	1	1	1	0	8
Karasburg West	7267	0	0	2	0	0	0	0	0	2
Keetmanshoop Rural	7219	0	0	5	0	0	1	3	1	10
Keetmanshoop Urban	19447	0	0	2	0	0	2	0	0	4
Oranjemund	9837	1	0	1	0	0	1	1	0	4
Total	77421	1	0	30	0	1	9	8	1	50

* Noordower secondary school is missing location information.



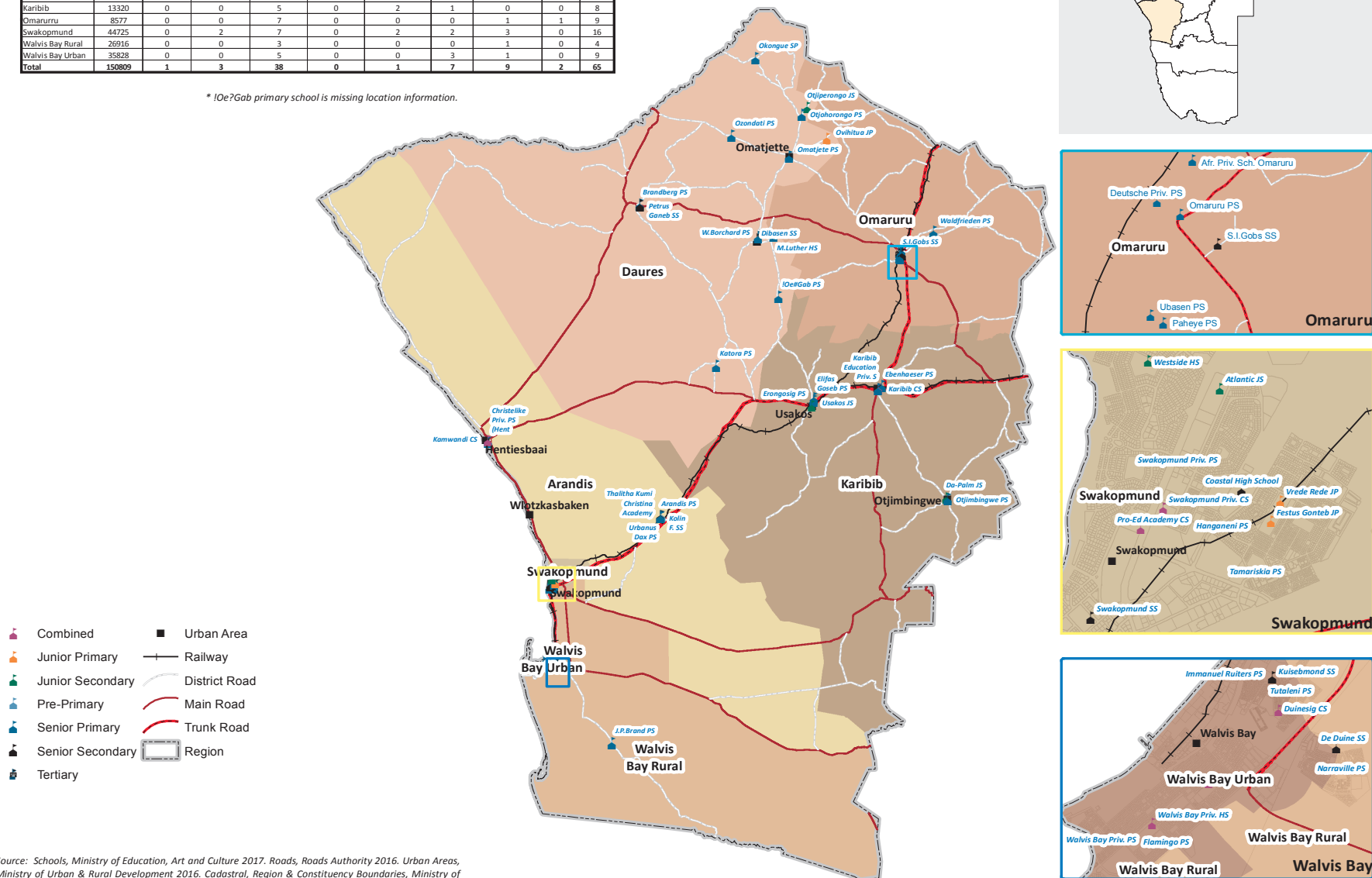
- Combined
- Junior Secondary
- Pre Primary
- Senior Primary
- Senior Secondary
- Tertiary
- Urban Area
- Rialway
- District Road
- Main Road
- Trunk Road
- Region

Source: Schools, Ministry of Education Art and Culture 2017. Roads, Roads Authority 2016. Urban Areas, Ministry of Urban & Rural Development 2016. Cadastral, Region & Constituency Boundaries, Ministry of Land Reform 2008, 2014. Population, Namibia Statistics Agency 2011.

Map 2.3. Erongo - Educational Institutions

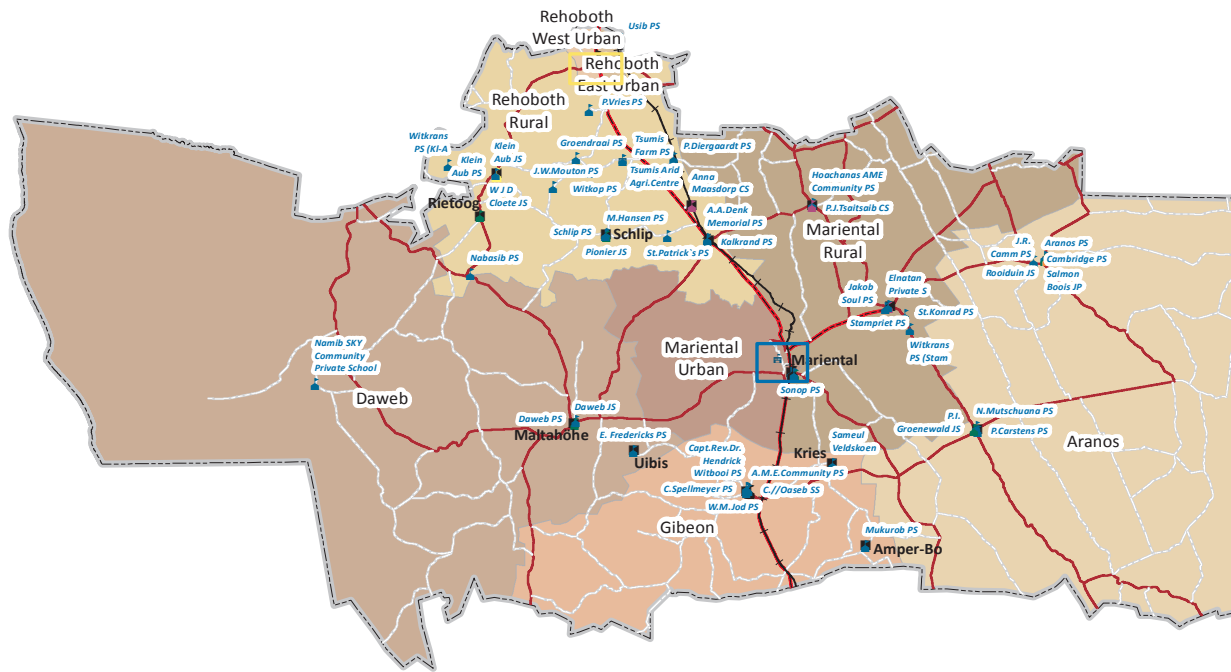
Constituency	Population	Pre-Primary	Junior Primary	Senior Primary	Special School	Junior Secondary	Combined	Senior Secondary	Tertiary	Total
Arandis	10093	1	0	3	0	0	1	1	0	6
Daures	11350	0	1	8	0	1	0	2	0	12
Karibib	13320	0	0	5	0	2	1	0	0	8
Omaruru	8577	0	0	7	0	0	0	1	1	9
Swakopmund	44725	0	2	7	0	2	2	3	0	16
Walvis Bay Rural	26916	0	0	3	0	0	0	1	0	4
Walvis Bay Urban	35828	0	0	5	0	0	3	1	0	9
Total	150809	1	3	38	0	1	7	9	2	65

* IOe?Gab primary school is missing location information.



Source: Schools, Ministry of Education, Art and Culture 2017. Roads, Roads Authority 2016. Urban Areas, Ministry of Urban & Rural Development 2016. Cadastral, Region & Constituency Boundaries, Ministry of Land Reform 2008, 2014. Population Namibia Statistics Agency 2011.

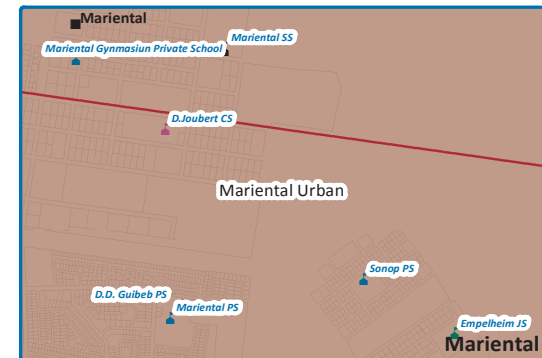
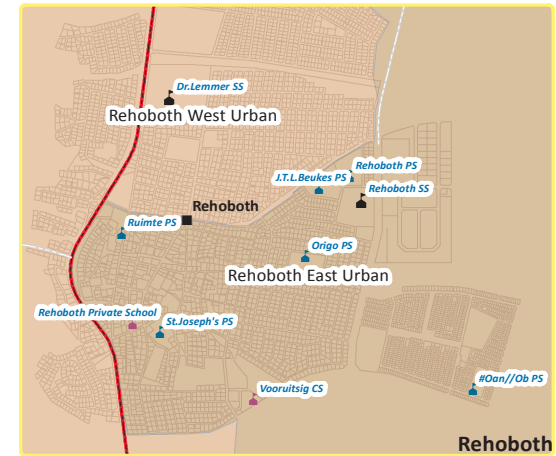
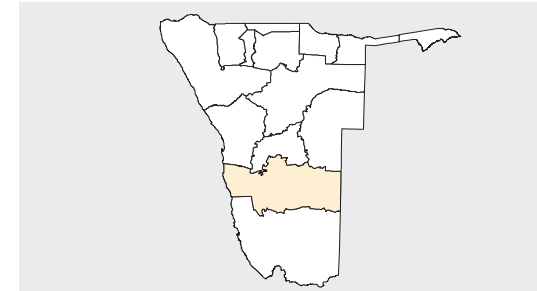
Map 2.4. Hardap - Educational Institutions



Constituency	Population	Pre-Primary	Junior Primary	Senior Primary	Special School	Junior Secondary	Combined	Senior Secondary	Tertiary	Total
Aranos	8528	0	1	5	0	2	0	0	0	8
Daweb	5768	0	0	3	0	1	0	0	0	4
Gibeon	6354	0	0	6	0	0	0	1	0	7
Mariental Rural	6780	0	0	5	0	0	2	0	0	7
Mariental Urban	15254	0	0	4	0	1	1	1	1	8
Rehoboth East Urban	18035	0	0	7	0	0	2	1	0	10
Rehoboth Rural	7591	0	0	14	1	2	1	0	1	19
Rehoboth West Urban	11197	0	0	0	0	0	0	2	0	2
Total	79507	0	1	44	1	6	6	5	2	65

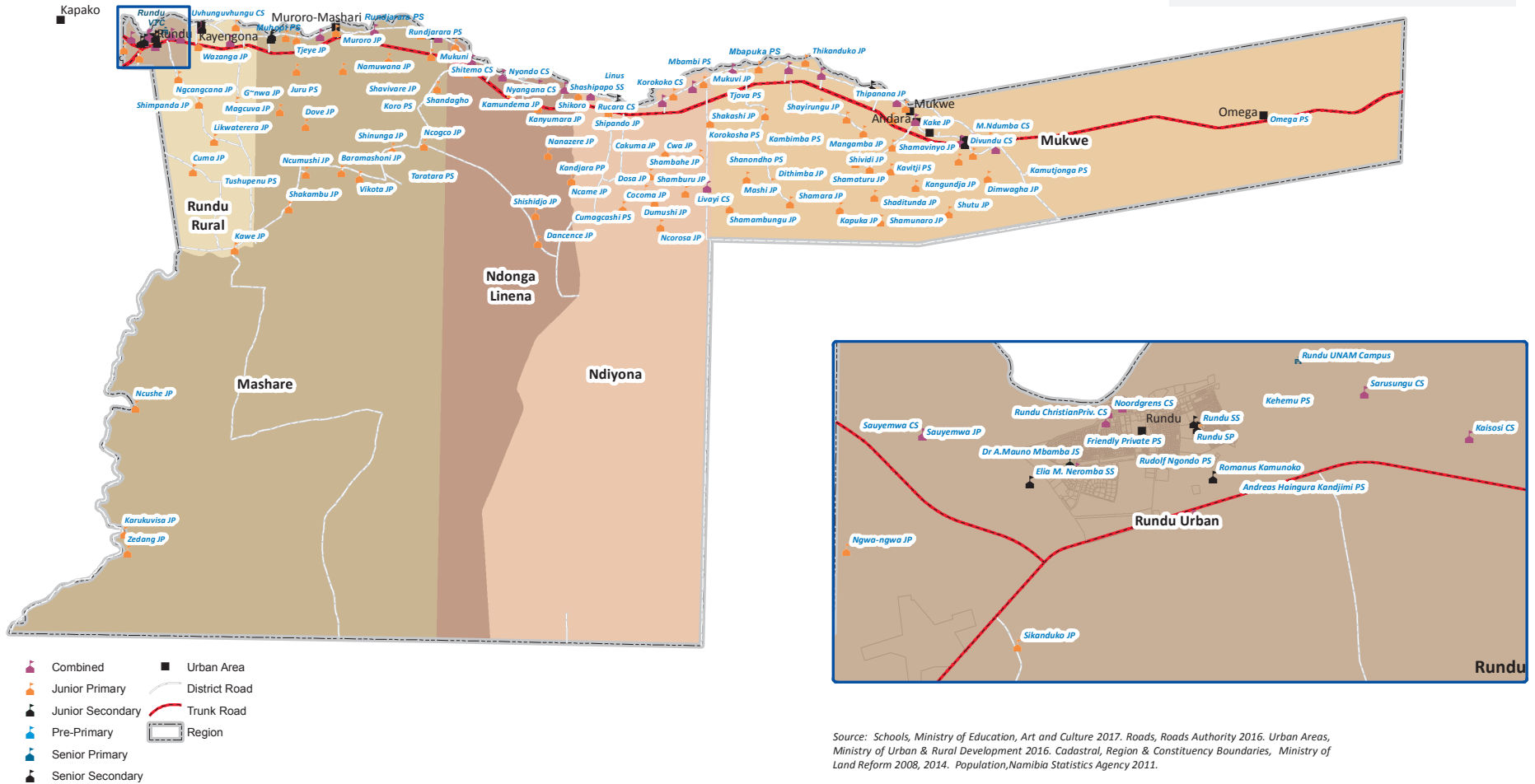
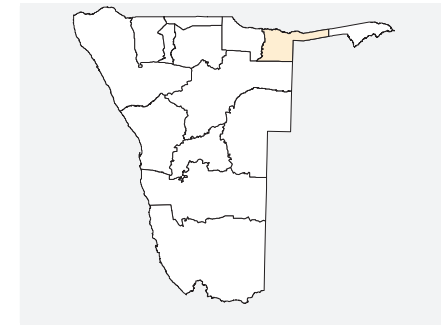
- Combined
- Urban Area
- Junior Primary
- Railway
- Junior Secondary
- District Road
- Senior Primary
- Main Road
- Senior Secondary
- Trunk Road
- Special
- Region
- Tertiary

Source: Schools, Ministry of Education, Art and Culture 2017. Roads, Roads Authority 2016. Urban Areas, Ministry of Urban & Rural Development 2016. Region & Constituency Boundaries, Cadastral, Ministry of Land Reform 2008, 2014. Population, Namibia Statistics Agency 2011.



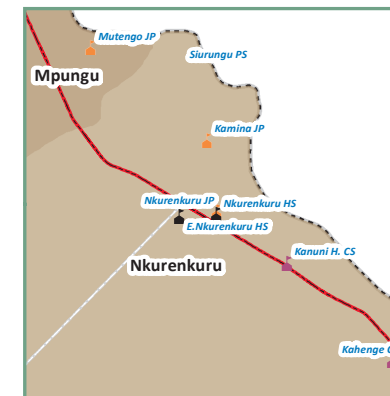
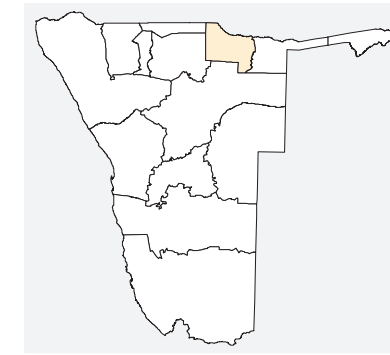
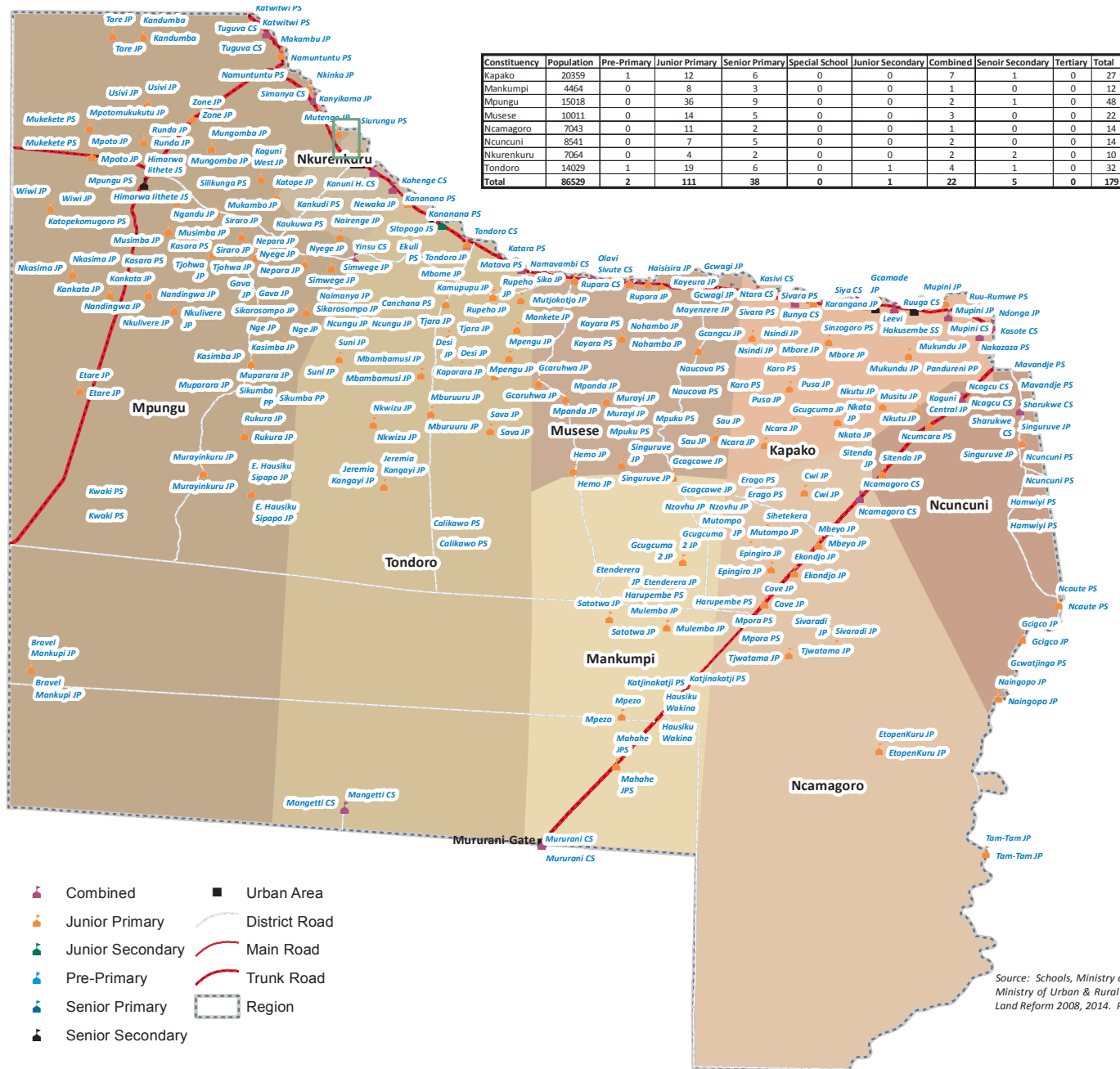
Map 2.5. Kavango East - Educational Institutions

Constituency	Population	Pre-Primary	Junior Primary	Senior Primary	Special School	Junior Secondary	Combined	Senoir Secondary	Tertiary	Total
Ndiyona	15688	1	13	3	0	0	5	1	0	23
Ndonga Linena	27690	0	8	4	0	0	4	0	0	16
Mashare	9551	0	21	5	0	1	4	1	0	32
Mukwe	11082	0	26	15	0	0	8	2	0	51
Rundu Rural	9381	0	10	4	0	0	2	1	0	17
Rundu Urban	63431	1	3	5	0	1	8	4	2	24
Total	136823	2	81	36	0	2	31	9	2	163



Source: Schools, Ministry of Education, Art and Culture 2017. Roads, Roads Authority 2016. Urban Areas, Ministry of Urban & Rural Development 2016. Cadastral, Region & Constituency Boundaries, Ministry of Land Reform 2008, 2014. Population, Namibia Statistics Agency 2011.

Map 2.6. Kavango West - Educational Institutions

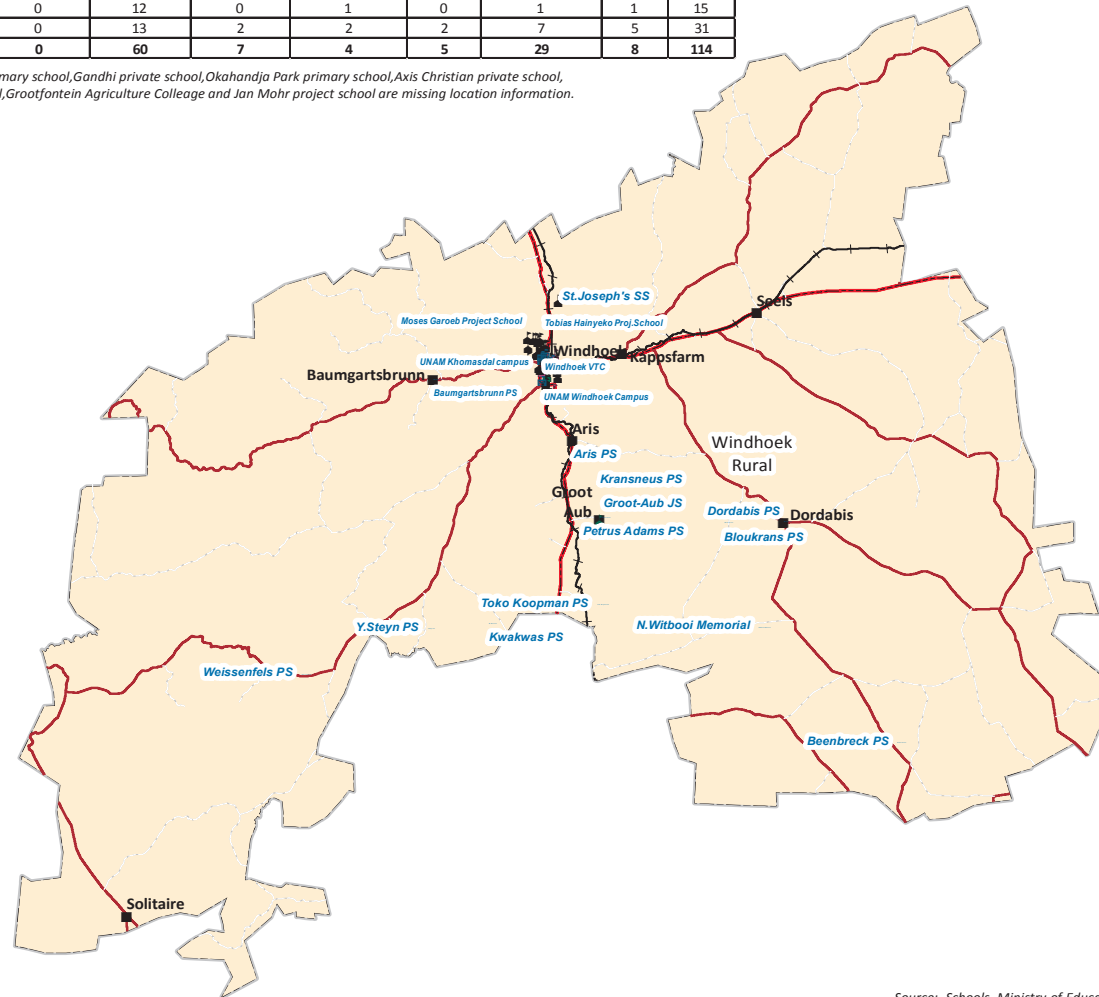
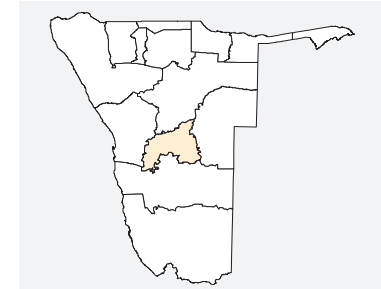


Source: Schools, Ministry of Education, Art and Culture 2017. Roads, Roads Authority 2016. Urban Areas, Ministry of Urban & Rural Development 2016. Cadastral, Region & Constituency Boundaries, Ministry of Land Reform 2008, 2014. Population, Namibia Statistics Agency 2011.

Map 2.7. Khomas - Educational Institutions

Constituency	Population	Pre-Primary	Junior Primary	Senior Primary	Special School	Junior Secondary	Combined	Senoir Secondary	Tertiary	Total
John Pandeni	22359	0	0	1	0	0	0	1	0	2
Katutura Central	26904	0	0	4	0	0	0	1	0	5
Katutura East	21564	0	0	8	3	1	0	2	0	14
Khomasdal	35832	0	0	6	0	0	0	7	1	14
Moses //Garoeb	41988	0	0	1	0	0	0	2	0	3
Samora Machel	49178	0	0	5	0	0	0	2	0	7
Tobias Hainyeko	45912	0	0	3	0	0	0	1	0	4
Windhoek East	25823	1	0	7	2	0	3	5	1	19
Windhoek Rural	19143	0	0	12	0	1	0	1	1	15
Windhoek West	53438	0	0	13	2	2	2	7	5	31
Total	342141	1	0	60	7	4	5	29	8	114

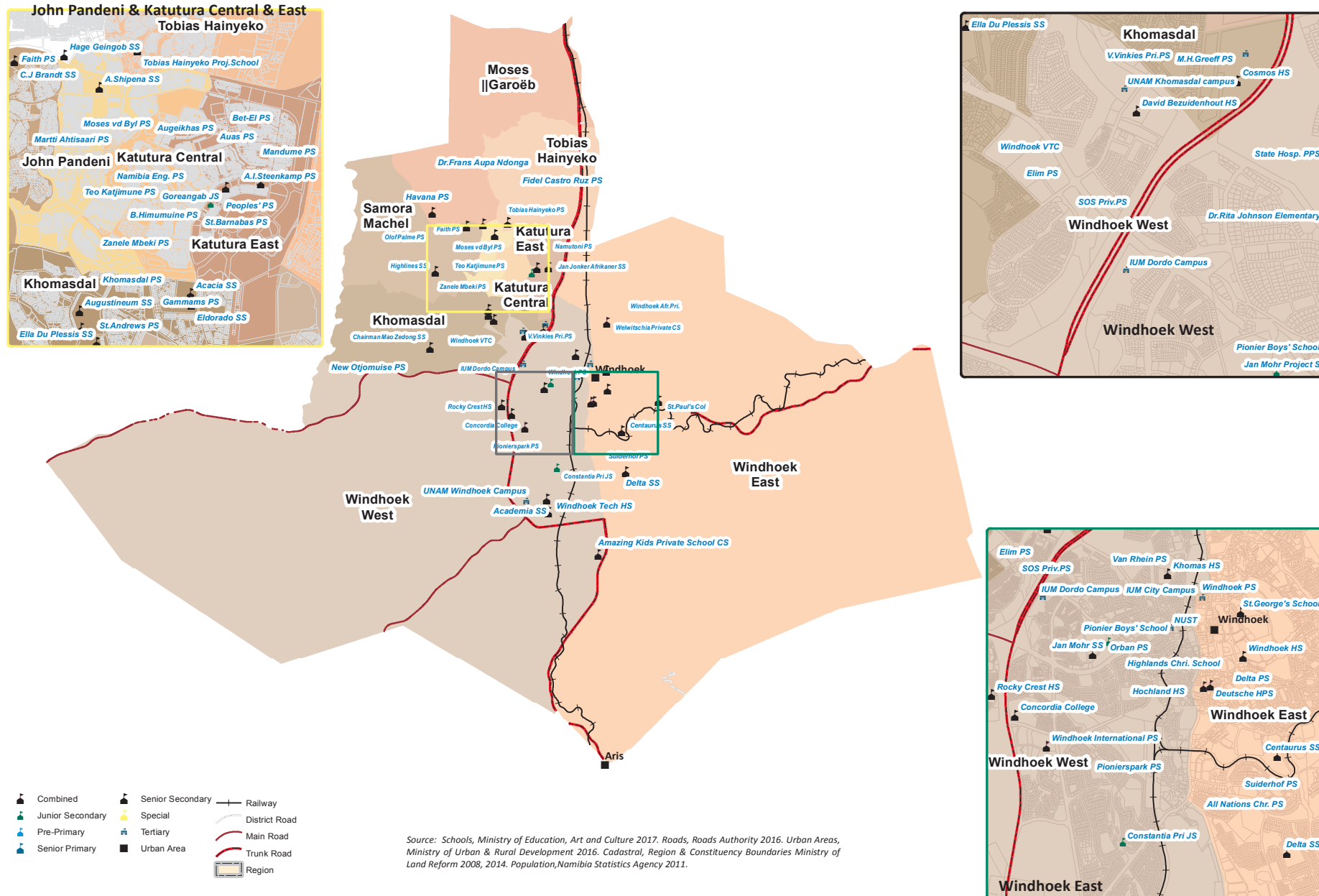
* Community Hope primary school, Gandhi private school, Okahandja Park primary school, Axis Christian private school, Maria pre-primary school, Grootfontein Agriculture College and Jan Mohr project school are missing location information.



- Combined
- Junior Secondary
- Pre-Primary
- Senior Primary
- Senior Secondary
- Special
- Tertiary
- Urban Area
- Railway
- District Road
- Main Road
- Trunk Road

Source: Schools, Ministry of Education, Art and Culture 2017. Roads, Roads Authority 2016. Urban Areas, Ministry of Urban & Rural Development 2016. Region & Constituency Boundaries, Ministry of Land Reform 2014. Population, Namibia Statistics Agency 2011.

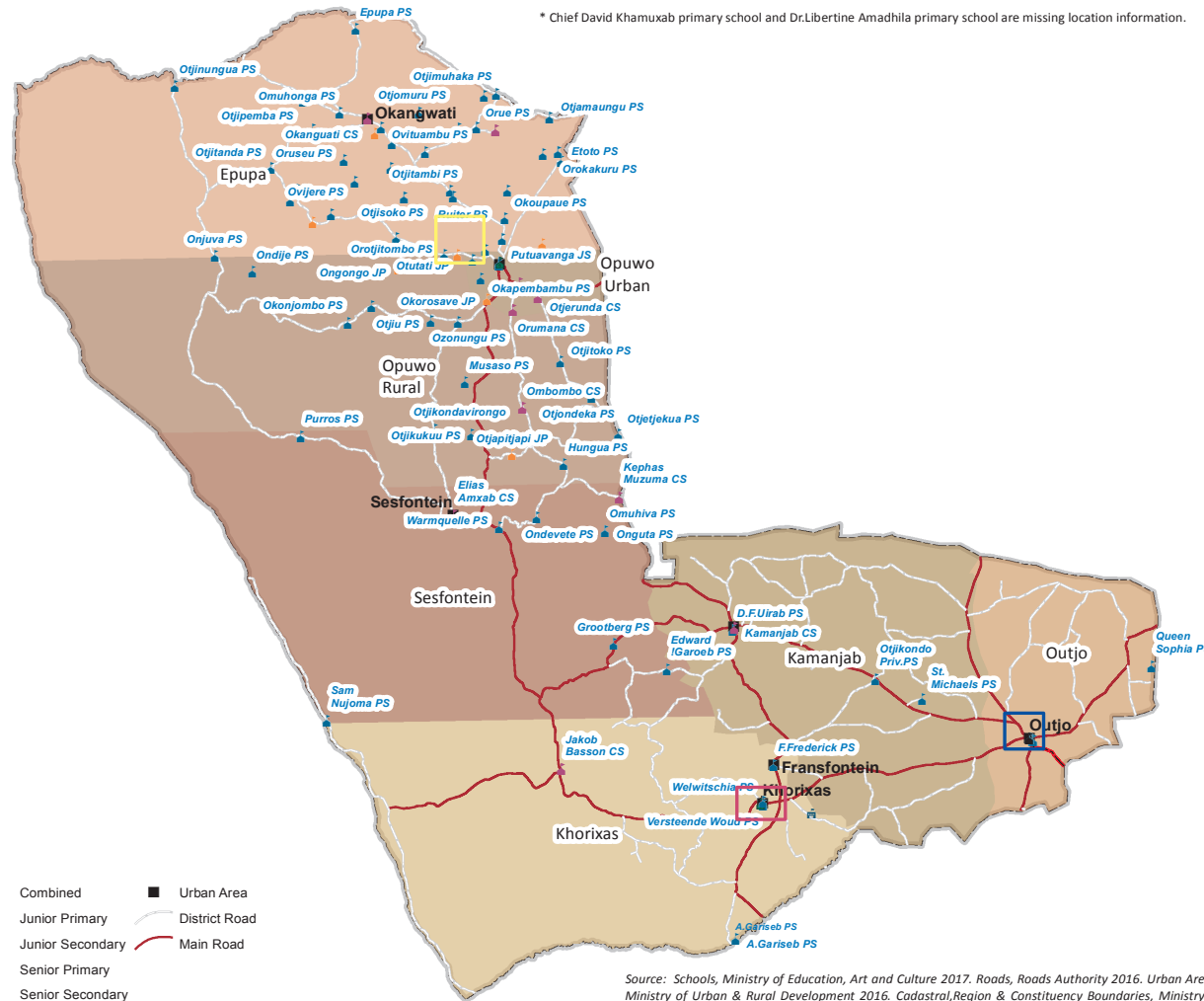
Map 2.8. Khomas - Educational Institutions - Continued



Map 2.9. Kunene - Educational Institutions

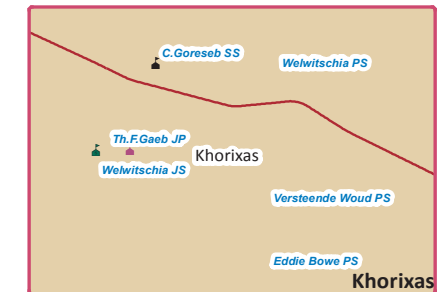
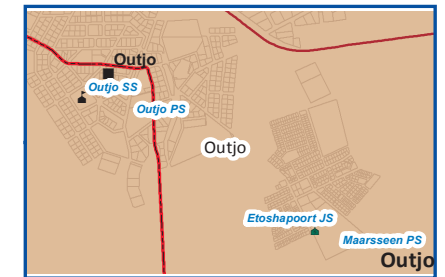
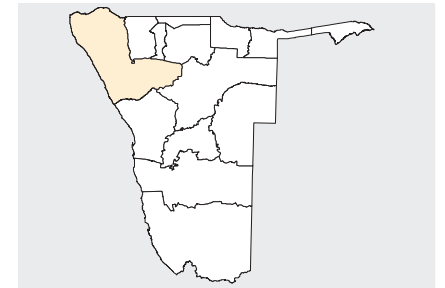
Constituency	Population	Pre-Primary	Junior Primary	Senior Primary	Special School	Junior Secondary	Combined	Senoir Secondary	Tertiary	Total
Epupa	17696	0	3	35	0	0	2	0	0	40
Kamanjab	8441	0	0	3	0	1	1	0	0	5
Khorixas	12566	0	0	5	0	1	2	1	1	10
Opuwo Rural	14362	0	3	13	0	0	1	0	0	17
Opuwo Urban	12910	0	1	5	0	1	3	1	0	11
Outjo	12447	0	0	5	0	1	0	1	0	7
Sefontein	8434	0	0	8	0	0	2	0	0	10
Total	86856	0	7	74	0	4	11	3	1	100

* Chief David Khamuxab primary school and Dr.Libertine Amadhila primary school are missing location information.



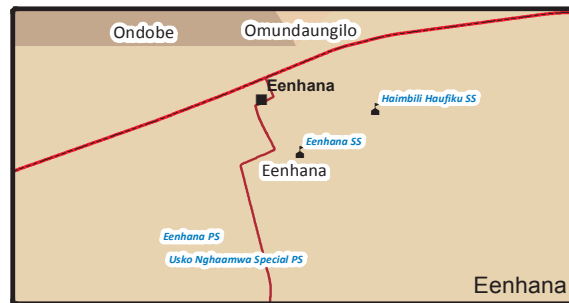
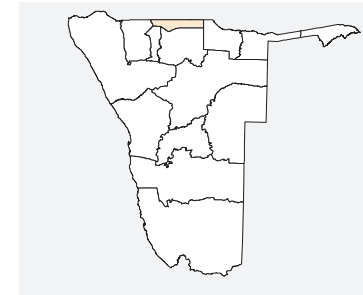
- Combined
- Urban Area
- Junior Primary
- District Road
- Junior Secondary
- Main Road
- Senior Primary
- Senior Secondary
- Tertiary

Source: Schools, Ministry of Education, Art and Culture 2017. Roads, Roads Authority 2016. Urban Areas, Ministry of Urban & Rural Development 2016. Cadastral, Region & Constituency Boundaries, Ministry of Land Reform 2008, 2014. Population, Namibia Statistics Agency 2011.



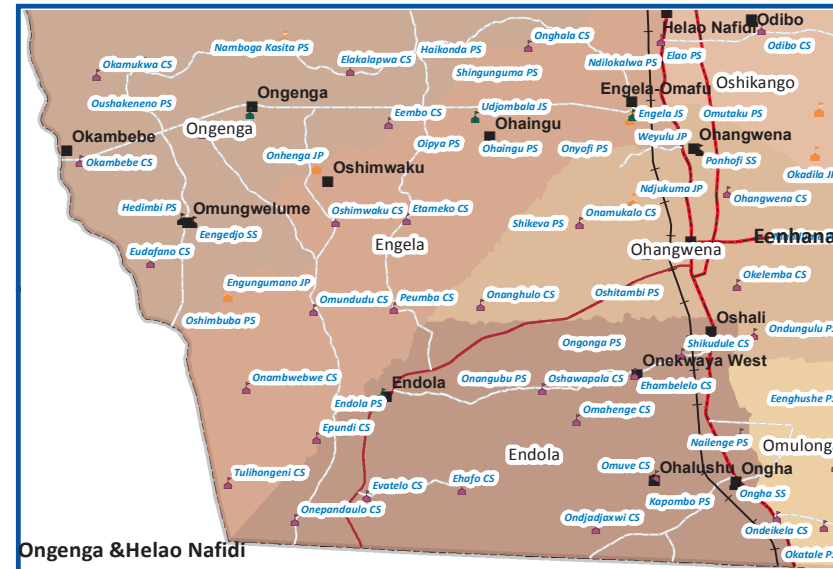
Map 2.10. Ohangwena - Educational Institutions

Constituency	Population	Pre-Primary	Junior Primary	Senior Primary	Special School	Junior Secondary	Combined	Senior Secondary	Tertiary	Total
Eenhana	22319	0	4	8	1	0	11	2	0	26
Endola	25591	0	0	6	0	1	11	2	0	20
Engela	24641	0	2	6	0	2	7	0	0	17
Epembe	11883	0	3	4	0	0	12	0	0	19
Ohangwena	23851	0	1	8	0	1	7	1	0	18
Okongo	17999	0	11	7	0	0	9	2	0	29
Omulonga	27772	0	1	7	0	0	14	0	0	22
Omundaungilo	10006	0	2	5	0	0	6	0	0	13
Ondombe	22491	0	2	6	0	1	14	1	0	24
Ongenga	21705	0	2	11	0	1	8	2	0	24
Oshikango	24201	0	3	7	0	1	4	1	0	16
Oshikunde	12987	0	1	9	0	0	11	1	0	22
Total	245446	0	32	84	1	7	114	12	0	250



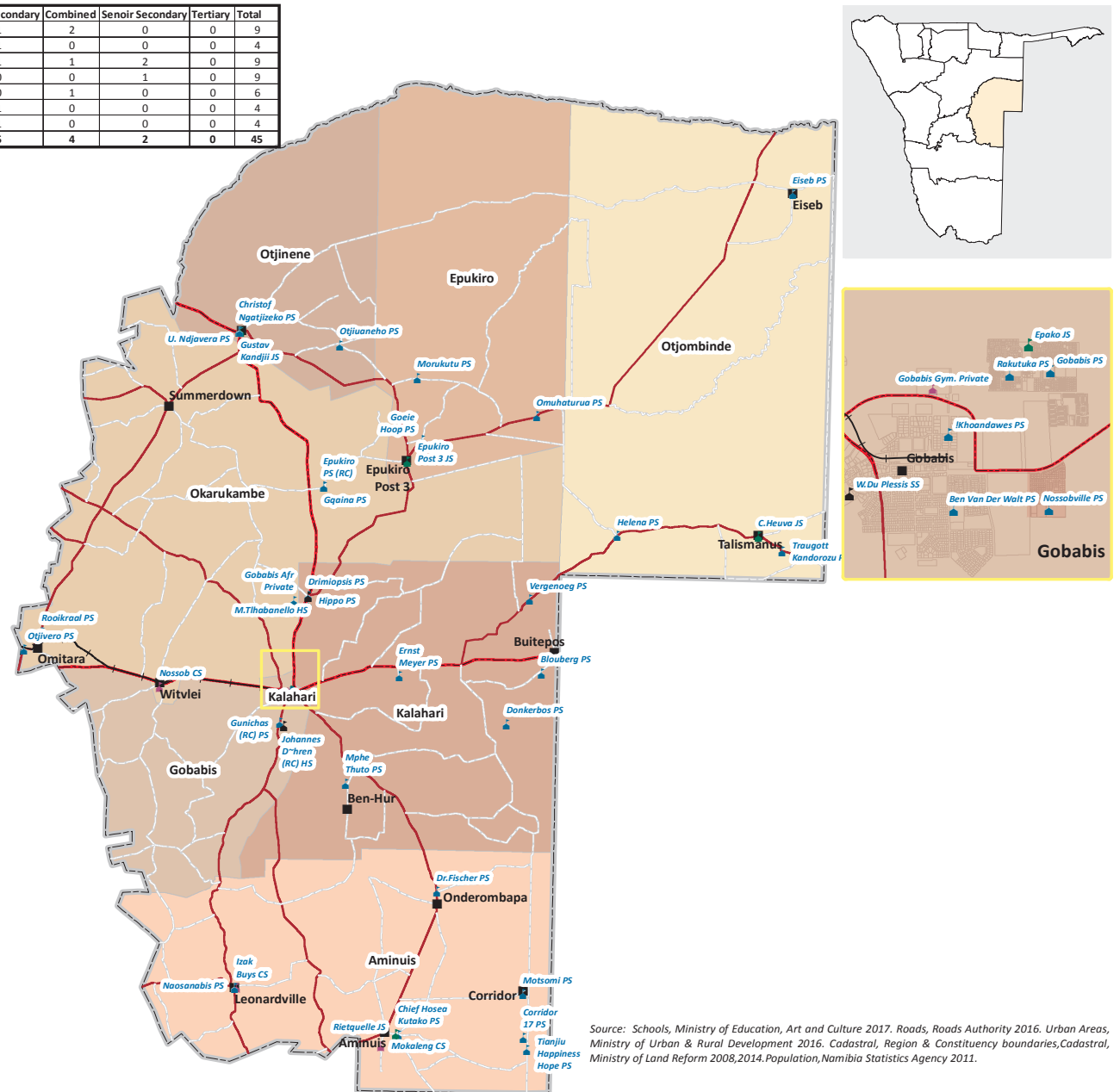
- Combined
- Junior Primary
- Junior Secondary
- Senior Primary
- Senior Secondary
- Special
- Urban Area
- Railway
- District Road
- Main Road
- Trunk Road
- Region

Source: Schools, Ministry of Education, Art and Culture 2017. Roads, Roads Authority 2016. Urban Areas, Ministry of Urban & Rural Development 2016. Region & Constituency boundaries, Ministry of Land Reform 2014. Population, Namibia Statistics Agency 2011.



Map 2.11. Omaheke - Educational Institutions

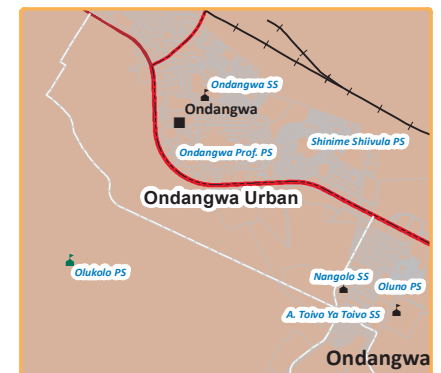
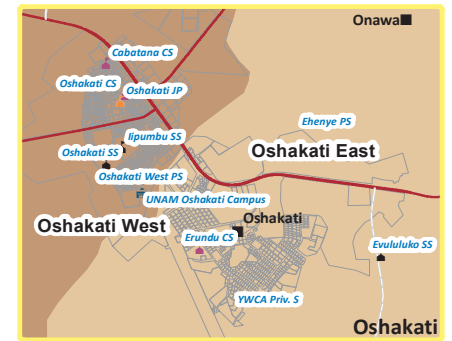
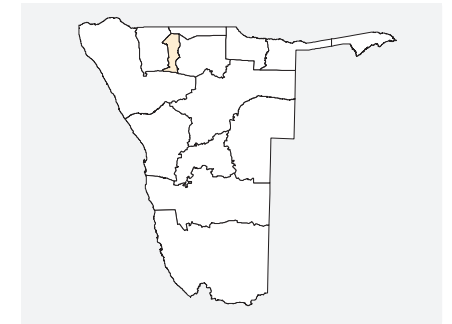
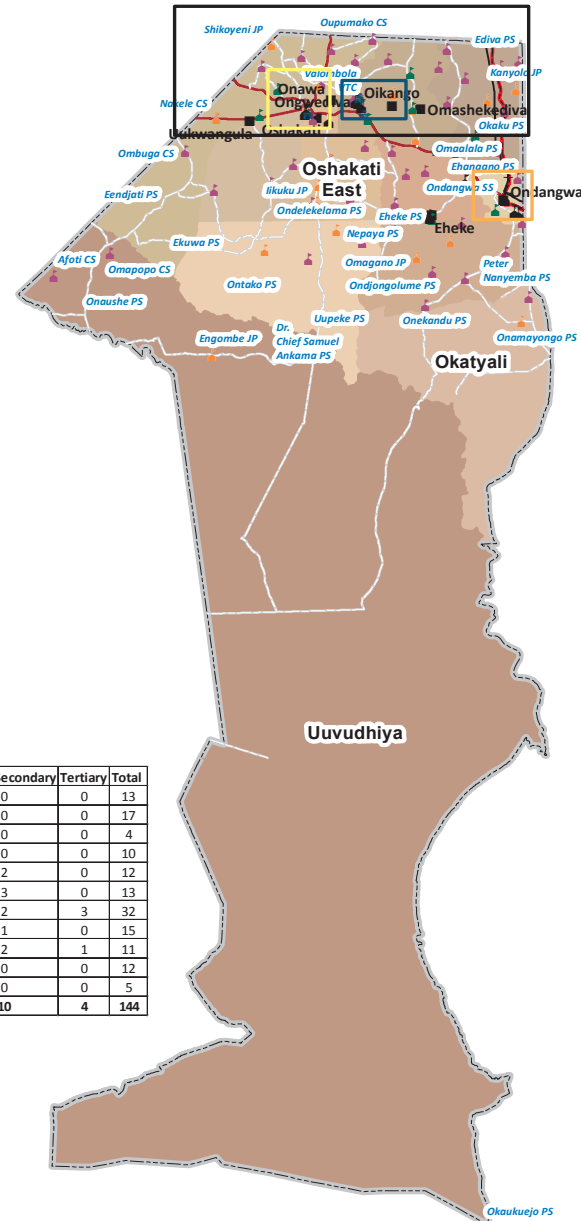
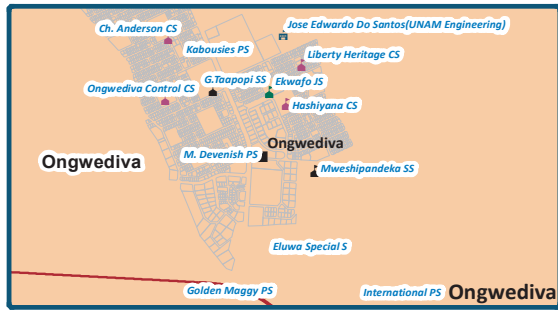
Constituency	Population	Pre-Primary	Junior Primary	Senior Primary	Special School	Junior Secondary	Combined	Senior Secondary	Tertiary	Total
Aminuis	12306	0	0	6	0	1	2	0	0	9
Epukiro	6106	0	0	3	0	1	0	0	0	4
Gobabis	20993	0	0	5	0	1	1	2	0	9
Kalahari	7611	0	0	8	0	0	0	1	0	9
Okarukambe	10060	0	0	5	0	0	1	0	0	6
Otjinene	7306	0	0	3	0	1	0	0	0	4
Otjombinde	6851	0	0	3	0	1	0	0	0	4
Total	71233	0	0	34	0	5	4	2	0	45



- Combined
- Junior Secondary
- Senior Primary
- Senior Secondary
- Urban Area
- Railway
- District Road
- Main Road
- Trunk Road
- Region

Source: Schools, Ministry of Education, Art and Culture 2017. Roads, Roads Authority 2016. Urban Areas, Ministry of Urban & Rural Development 2016. Cadastral, Region & Constituency boundaries, Cadastral, Ministry of Land Reform 2008, 2014. Population, Namibia Statistics Agency 2011.

Map 2.13. Oshana - Educational Institutions

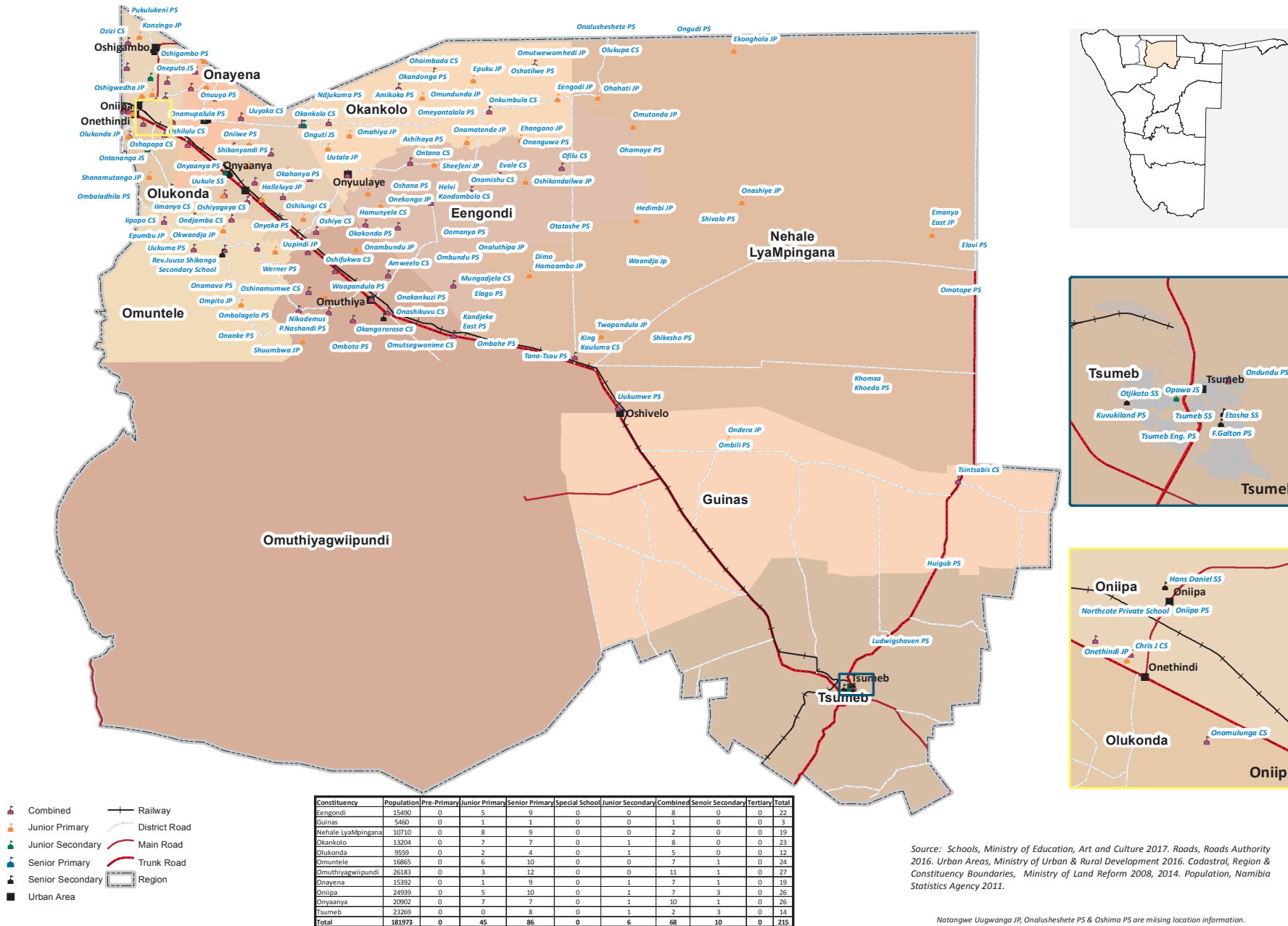


Constituency	Population	Pre-Primary	Junior Primary	Senior Primary	Special School	Junior Secondary	Combined	Senior Secondary	Tertiary	Total
Okaku	19007	0	3	2	0	1	7	0	0	13
Okatana	14801	0	4	3	0	2	8	0	0	17
Okatyali	3187	0	1	2	0	0	1	0	0	4
Ompundja	4659	0	3	5	0	0	2	0	0	10
Ondangwa Rural	13613	0	0	4	0	1	5	2	0	12
Ondangwa Urban	23233	0	0	7	0	1	2	3	0	13
Ongwediva	34065	0	3	12	1	5	6	2	3	32
Oshakati East	27227	0	4	4	0	0	6	1	0	15
Oshakati West	20676	0	1	2	0	0	5	2	1	11
Uukwiyu	12092	0	2	3	0	0	7	0	0	12
Uuvudhiya	4114	0	1	2	0	0	2	0	0	5
Total	176674	0	22	46	1	10	51	10	4	144

- Combined
- Urban Area
- Junior Primary
- Railway
- Junior Secondary
- District Road
- Senior Primary
- Main Road
- Senior Secondary
- Trunk Road
- Special
- Region
- Tertiary

Source: Schools, Ministry of Education, Art and Culture 2017. Roads, Roads Authority 2016. Urban Areas, Ministry of Urban & Rural Development 2016. Cadastral, Region & Constituency Boundaries, Ministry of Land Reform 2008, 2014. Population, Namibia Statistics Agency 2011.

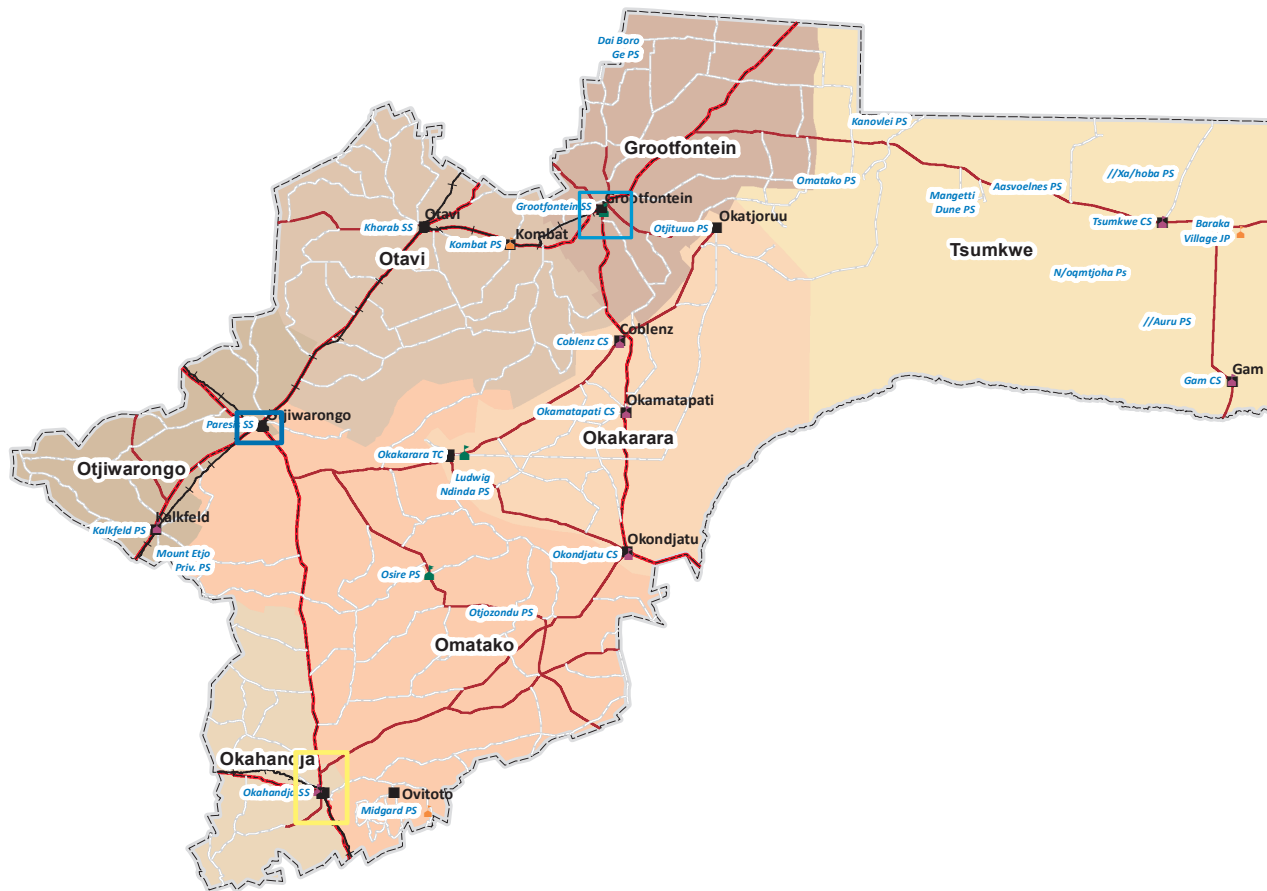
Map 2.14. Oshikoto - Educational Institutions



Source: Schools, Ministry of Education, Art and Culture 2017. Roads, Roads Authority 2016. Urban Areas, Ministry of Urban & Rural Development 2016. Cadastral, Region & Constituency Boundaries, Ministry of Land Reform 2008, 2014. Population, Namibia Statistics Agency 2011.

Natangwe Uugwanga JP, Onalusheshete PS & Oshima PS are missing location information.

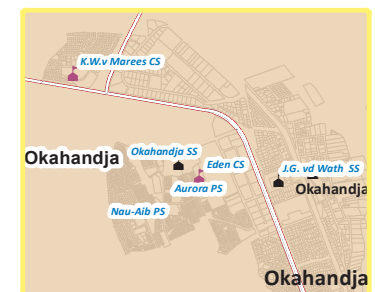
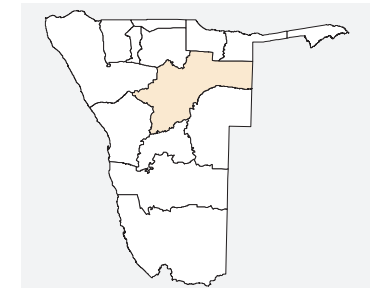
Map 2.15. Otjozondjupa - Educational Institutions



- Combined
- Junior Primary
- Junior Secondary
- Senior Primary
- Senior Secondary
- Tertiary
- Urban Area
- Railway
- District Road
- Main Road
- Trunk Road
- Region

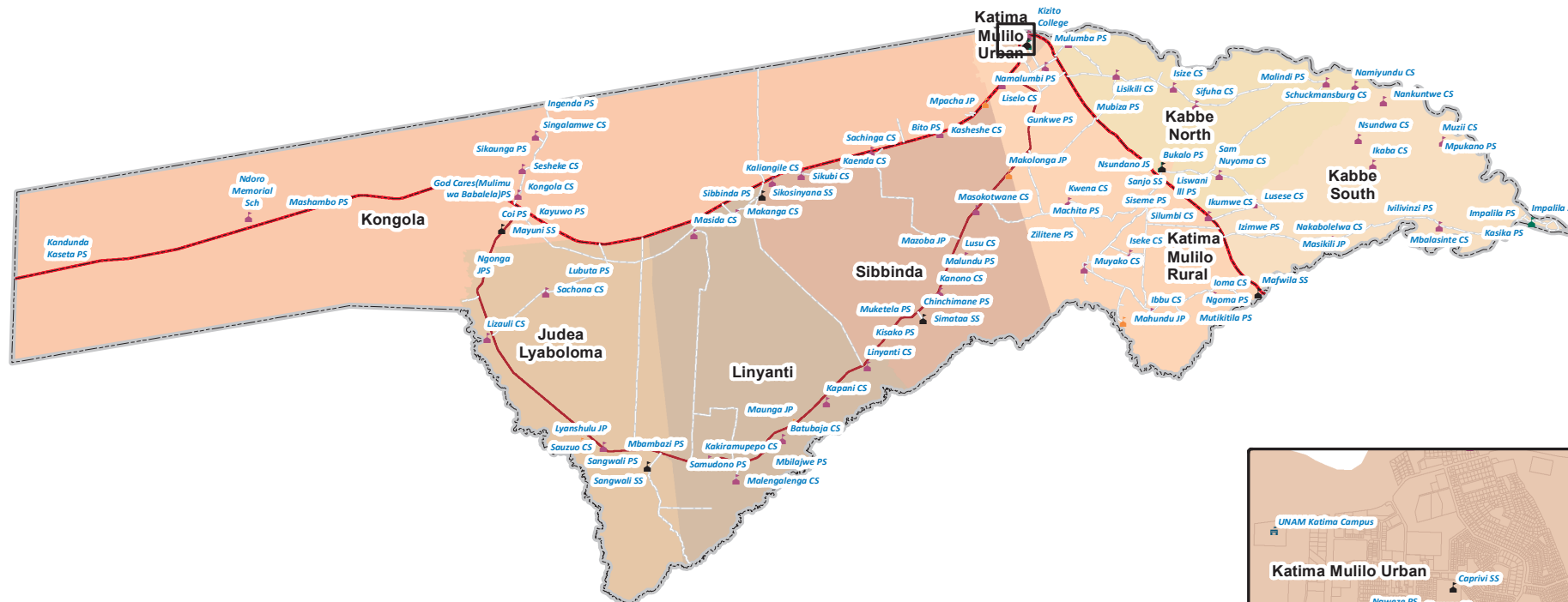
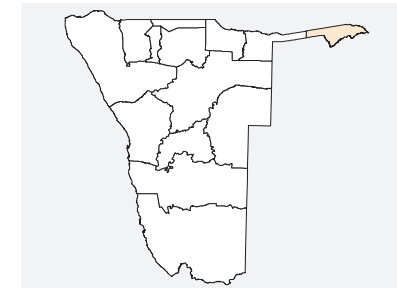
Constituency	Population	Pre-Primary	Junior Primary	Senior Primary	Special School	Junior Secondary	Combined	Senoir Secondary	Tertiary	Total
Grootfontein	24878	0	0	7	0	1	0	1	0	9
Okahandja	24451	0	0	2	0	0	2	2	1	7
Okakarara	22747	0	0	4	0	1	3	1	2	11
Omatoko	17288	0	1	5	0	1	0	0	1	8
Otavi	12488	0	0	3	0	0	1	1	0	5
Otjiwarongo	32144	0	0	9	0	0	1	2	0	12
Tsumkwe	9907	0	0	12	0	0	2	0	0	14
Total	143903	0	1	42	0	3	9	7	4	66

Source: Schools, Ministry of Education, Art and Culture 2017. Roads, Roads Authority 2016. Urban Areas, Ministry of Urban & Rural Development 2016. Cadastral, Region & Constituency boundaries, Ministry of Land Reform 2008, 2014. Population, Namibia Statistics Agency 2011.



Map 2.16. Zambezi - Educational Institutions

Constituency	Population	Pre-Primary	Junior Primary	Senior Primary	Special School	Junior Secondary	Combined	Senior Secondary	Tertiary	Total
Judea Lyaboloma	5511	0	1	5	0	0	3	1	0	10
Kabbe North	9559	0	0	2	0	0	8	0	0	10
Kabbe South	8073	1	0	5	0	1	7	0	0	14
Katima Mulilo Rural	13285	0	2	10	0	1	8	2	0	23
Katima Mulilo Urban	28362	0	0	7	0	1	1	2	2	13
Kongola	7366	0	0	7	0	0	4	1	0	12
Linyanti	7328	0	1	2	0	0	7	0	0	10
Sibbinda	11112	0	1	7	0	0	8	2	0	18
Total	90596	1	5	45	0	3	46	8	2	110

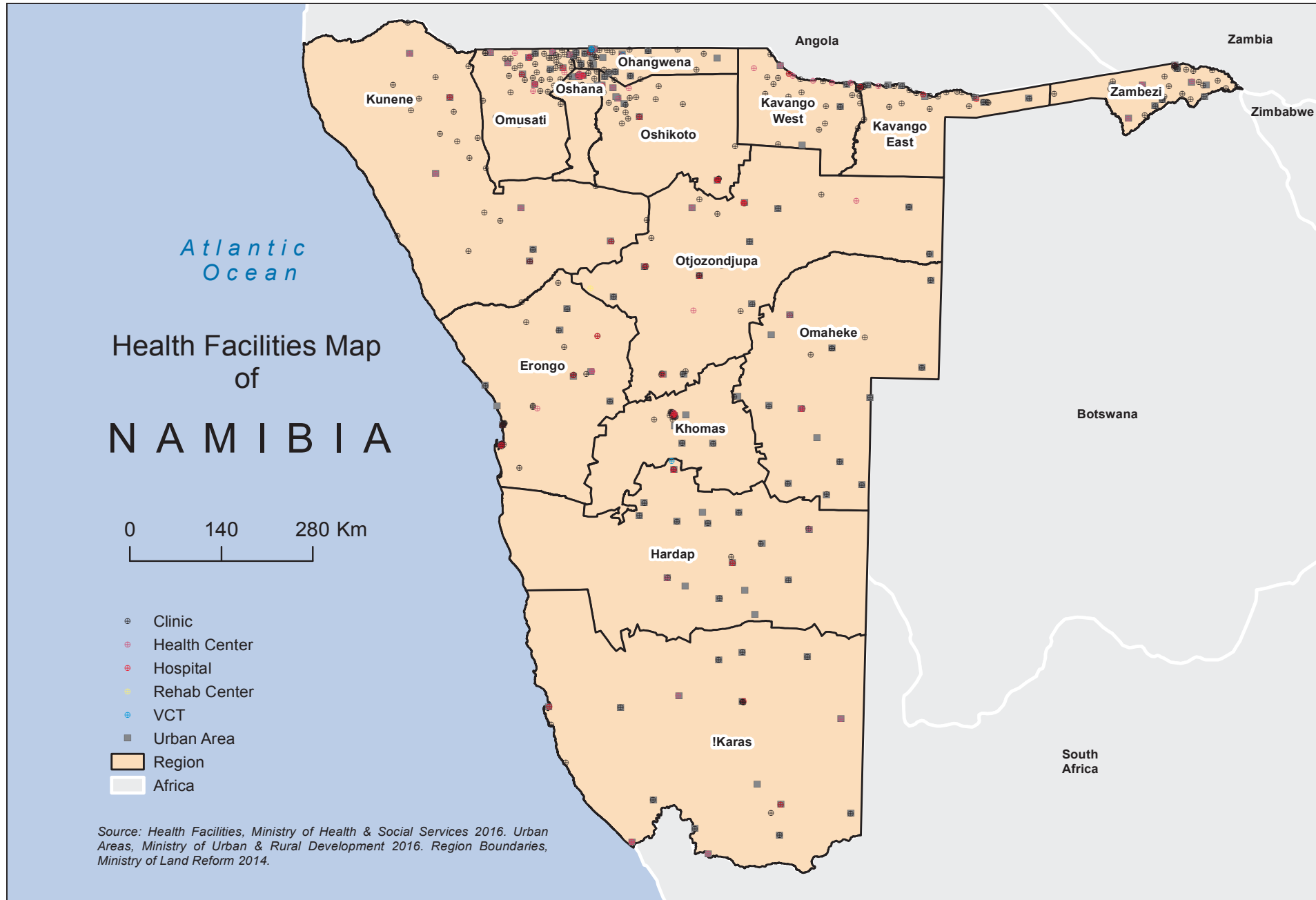


- Combined
- Junior Primary
- Junior Secondary
- Pre-Primary
- Senior Primary
- Senior Secondary
- Tertiary
- Urban Area
- District Road
- Main Road
- Region

Source: Schools, Ministry of Education, Art and Culture 2017. Roads, Roads Authority 2016. Urban Areas, Ministry of Urban & Rural Development 2016. Cadastral, Region & Constituency Boundaries, Ministry of Land Reform 2008, 2014. Population, Namibia Statistics Agency 2011.

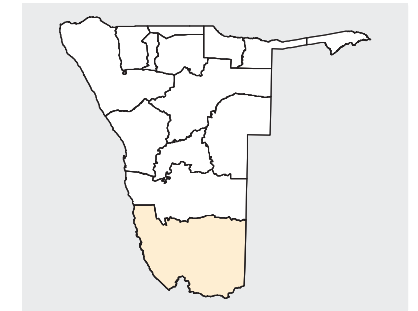
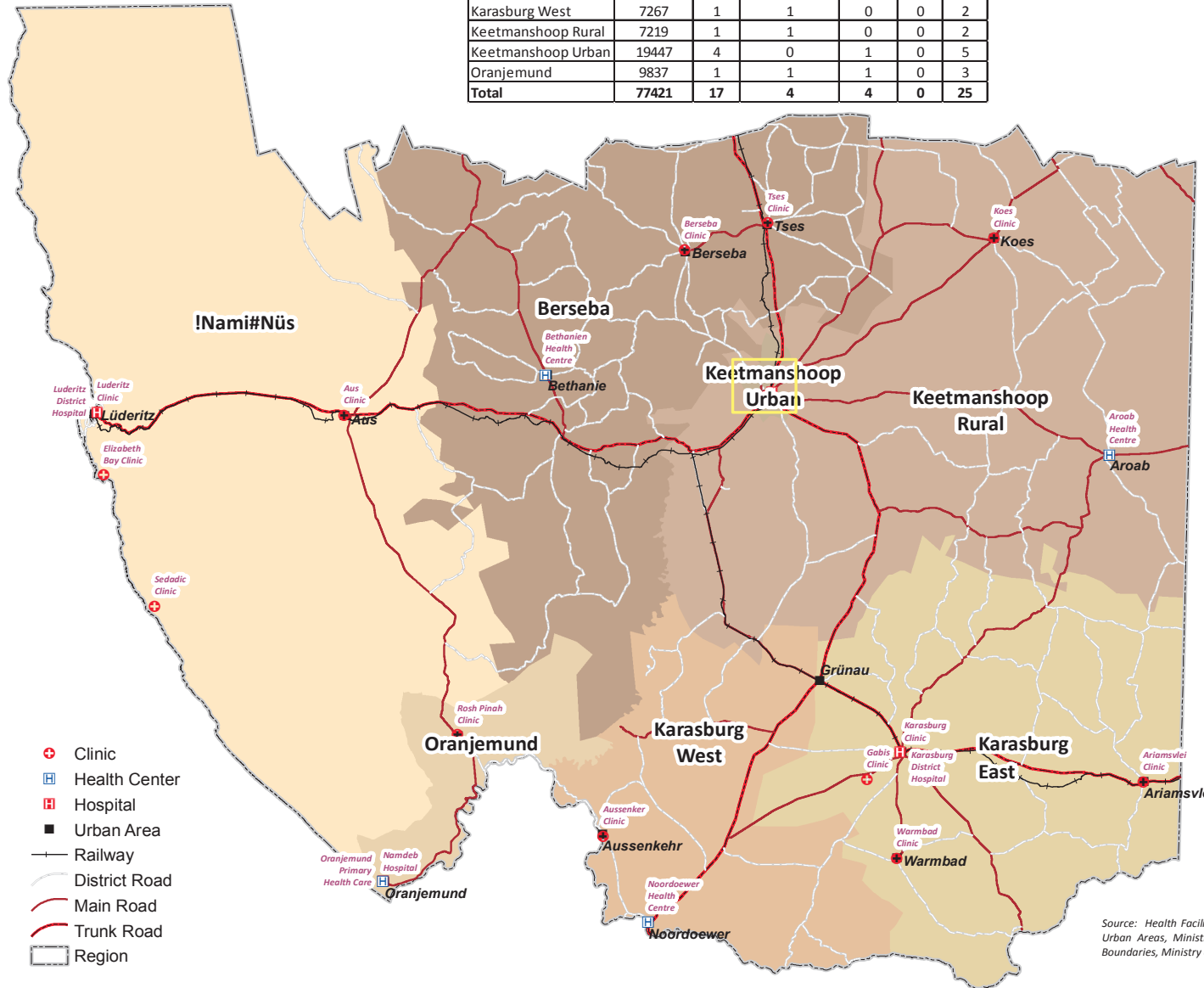
CHAPTER 3: HEALTH FACILITY

Map 3.1. National - Health Facilities



Map 3.2. !Karas - Health Facilities

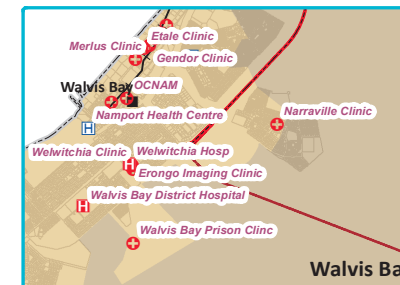
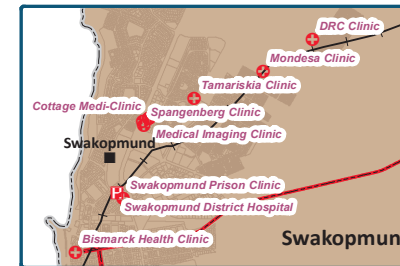
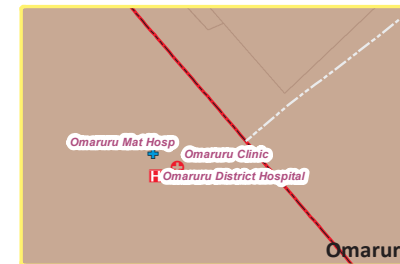
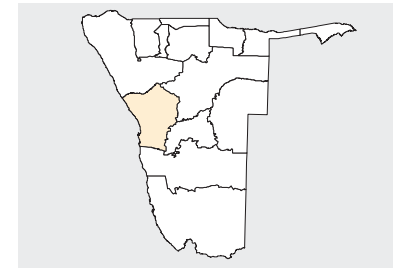
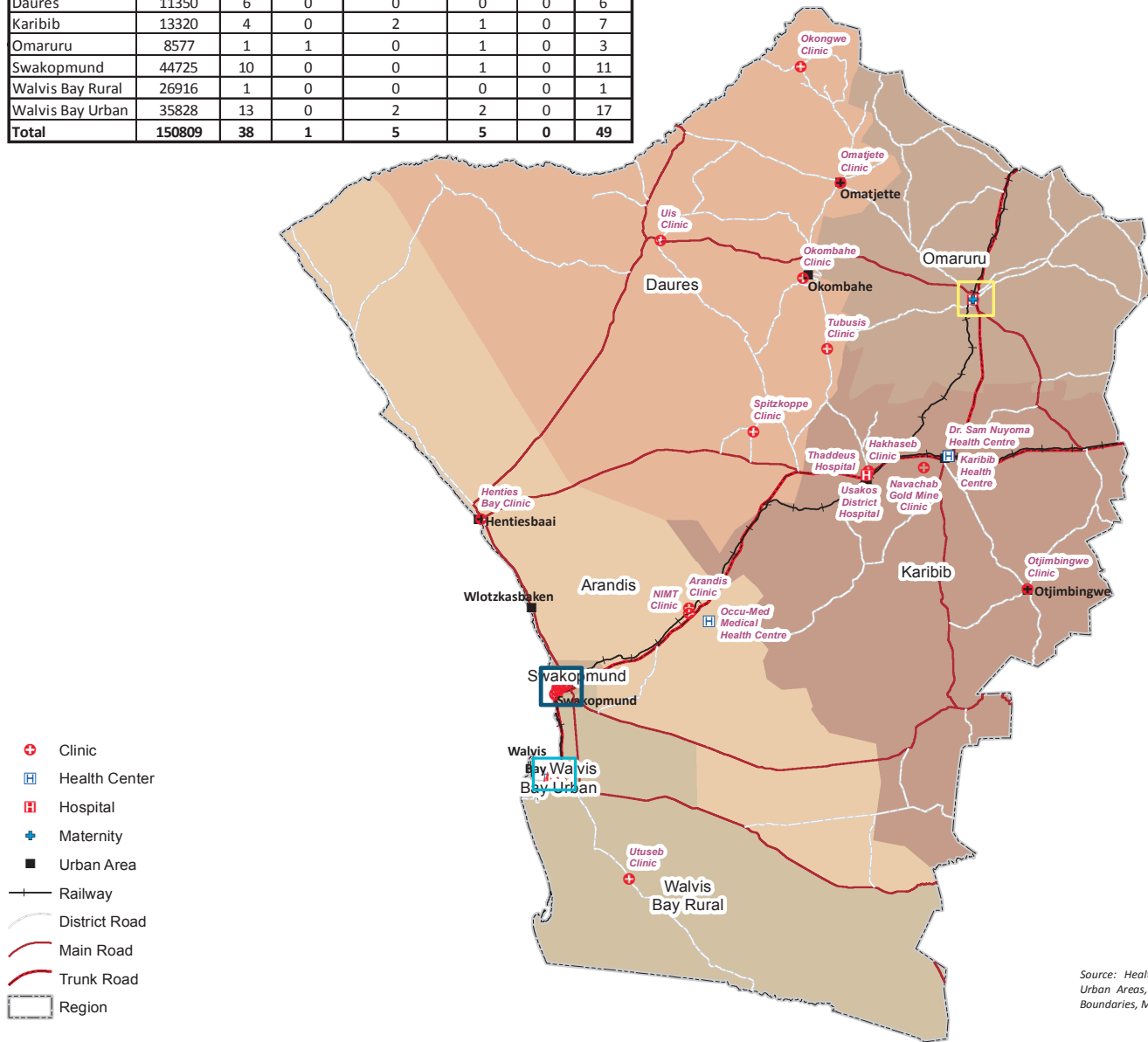
Constituency	Population	Clinic	Health Center	Hospital	VCT	Total
!Nami=Nus	13859	4	0	1	0	5
Berseba	10589	2	1	0	0	3
Karasburg East	9203	4	0	1	0	5
Karasburg West	7267	1	1	0	0	2
Keetmanshoop Rural	7219	1	1	0	0	2
Keetmanshoop Urban	19447	4	0	1	0	5
Oranjemund	9837	1	1	1	0	3
Total	77421	17	4	4	0	25



Source: Health Facilities, Ministry of Health & Social Services 2016. Roads, Roads Authority 2016. Urban Areas, Ministry of Urban & Rural Development 2016. Cadastral, Region & Constituency Boundaries, Ministry of Land Reform 2008, 2014. Population, Namibia Statistics Agency 2011.

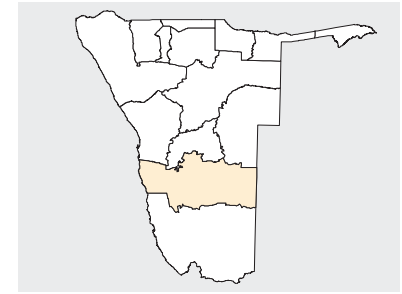
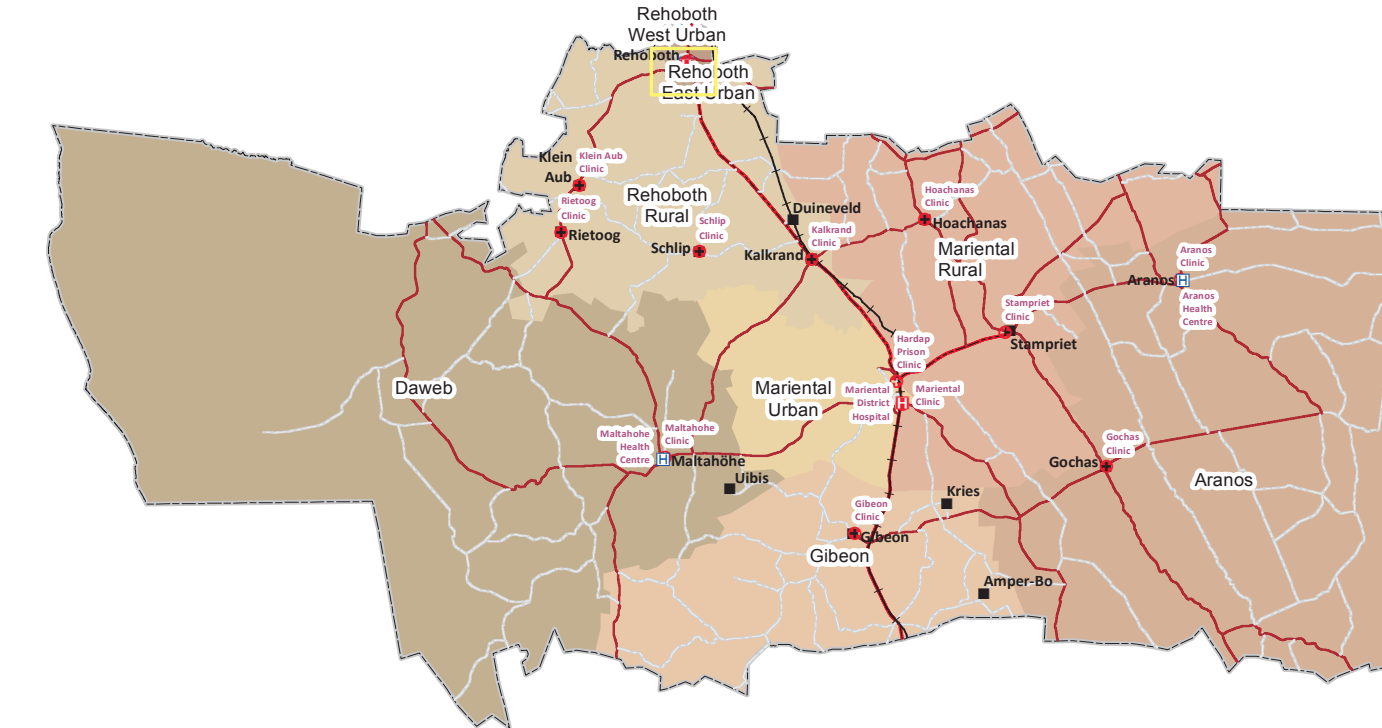
Map 3.3. Erongo - Health Facilities

Constituency	Population	Clinic	Maternity	Health Center	Hospital	VCT	Total
Arandis	10093	3	0	1	0	0	4
Daures	11350	6	0	0	0	0	6
Karibib	13320	4	0	2	1	0	7
Omaruru	8577	1	1	0	1	0	3
Swakopmund	44725	10	0	0	1	0	11
Walvis Bay Rural	26916	1	0	0	0	0	1
Walvis Bay Urban	35828	13	0	2	2	0	17
Total	150809	38	1	5	5	0	49



Source: Health Facilities, Ministry of Health & Social Services 2016. Roads, Roads Authority 2016. Urban Areas, Ministry of Urban & Rural Development 2016. Cadastral, Region & Constituency Boundaries, Ministry of Land Reform 2008,2014. Population, Namibia Statistics Agency 2011.

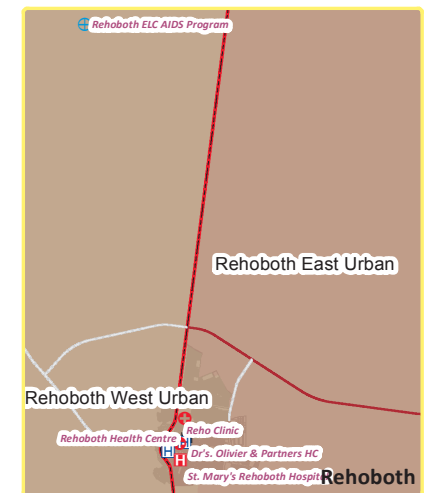
Map 3.4. Hardap - Health Facilities



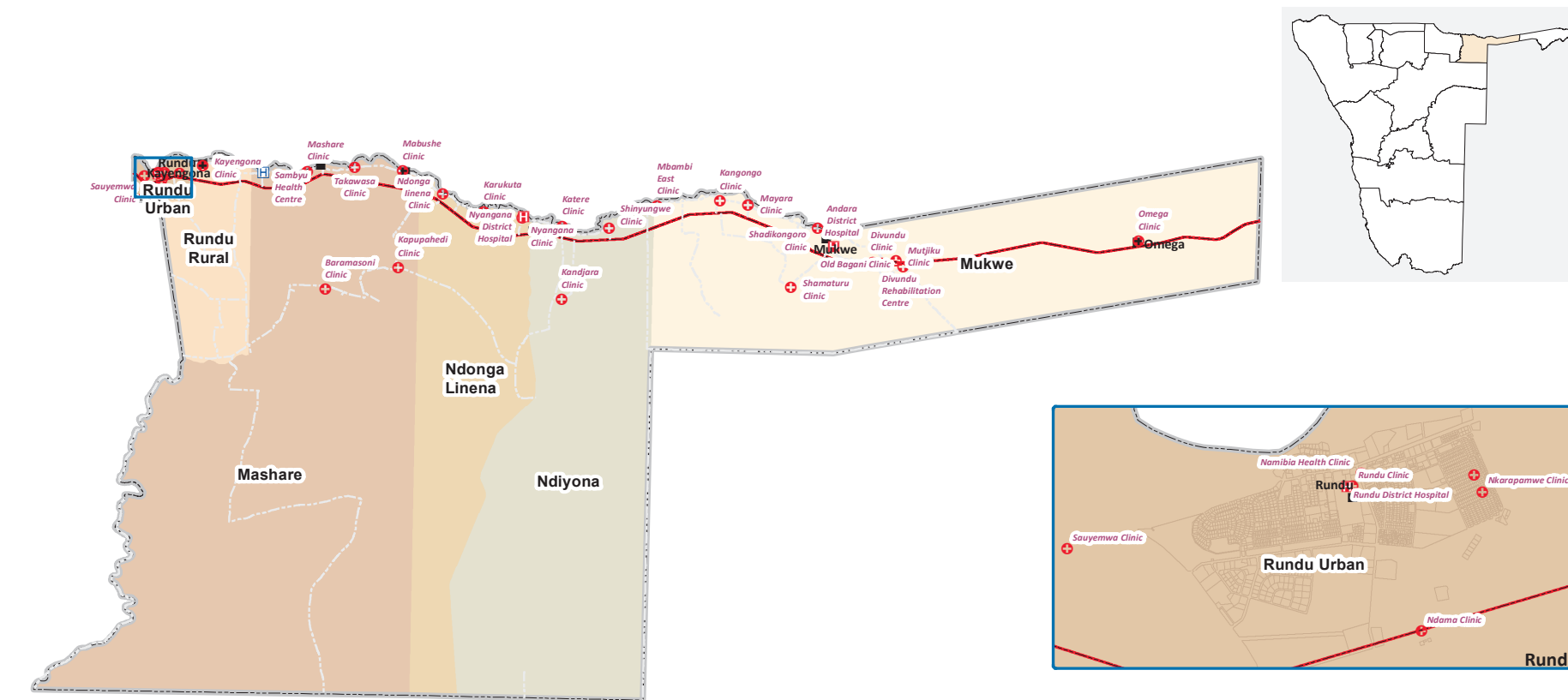
- + Clinic
- H Health Center
- H Hospital
- + VCT
- Urban Area
- +— Railway
- District Road
- Main Road
- Trunk Road
- Region

Constituency	Population	Clinic	Maternity	Health Center	Hospital	VCT	Total
Aranos	8528	1	0	1	0	0	2
Daweb	5768	1	0	1	0	0	2
Gibeon	6354	2	0	0	0	0	2
Mariental Rural	6780	2	0	0	0	0	2
Mariental Urban	15254	2	0	0	1	0	3
Rehoboth East Urban	18035	1	0	2	1	0	4
Rehoboth Rural	7591	4	0	0	0	0	4
Rehoboth West Urban	11197	1	0	0	0	1	2
Total	79507	14	0	4	2	1	21

Source: Health Facilities, Ministry of Health & Social Services 2016. Roads, Roads Authority 2016. Urban Areas, Ministry of Urban & Rural Development 2016. Cadastral, Region & Constituency Boundaries, Ministry of Land Reform 2008, 2014. Population, Namibia Statistics Agency 2011.



Map 3.5. Kavango East - Health Facilities

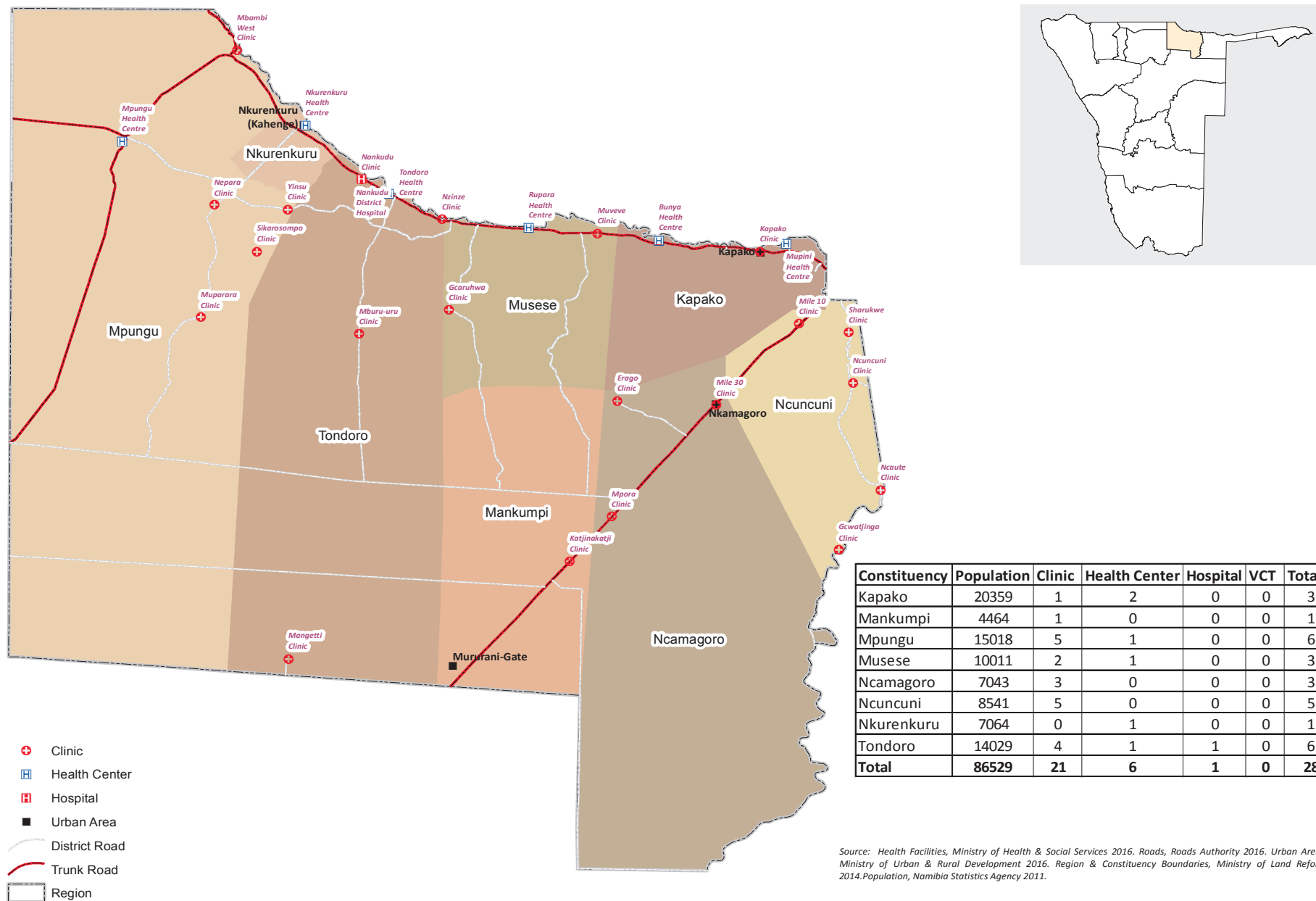


Constituency	Clinic	Health Centre	Hospital	VCT	Total
Mashare	5	1	0	0	6
Mukwe	10	0	1	0	11
Ndiyona	3	0	0	0	3
Ndonga Linea	3	0	1	0	4
Rundu Rural	1	0	0	0	1
Rundu Urban	7	0	1	0	8
Total	29	1	3	0	33

- + Clinic
- H Health Center
- H Hospital
- Urban Area
- District Road
- Trunk Road
- ▭ Region

Source: Health Facilities, Ministry of Health & Social Services 2016, Roads, Roads Authority 2016, Urban Areas, Ministry of Urban & Rural Development 2016, Cadastral, Region & Constituency Boundaries, Ministry of Land Reform 2008, 2014.

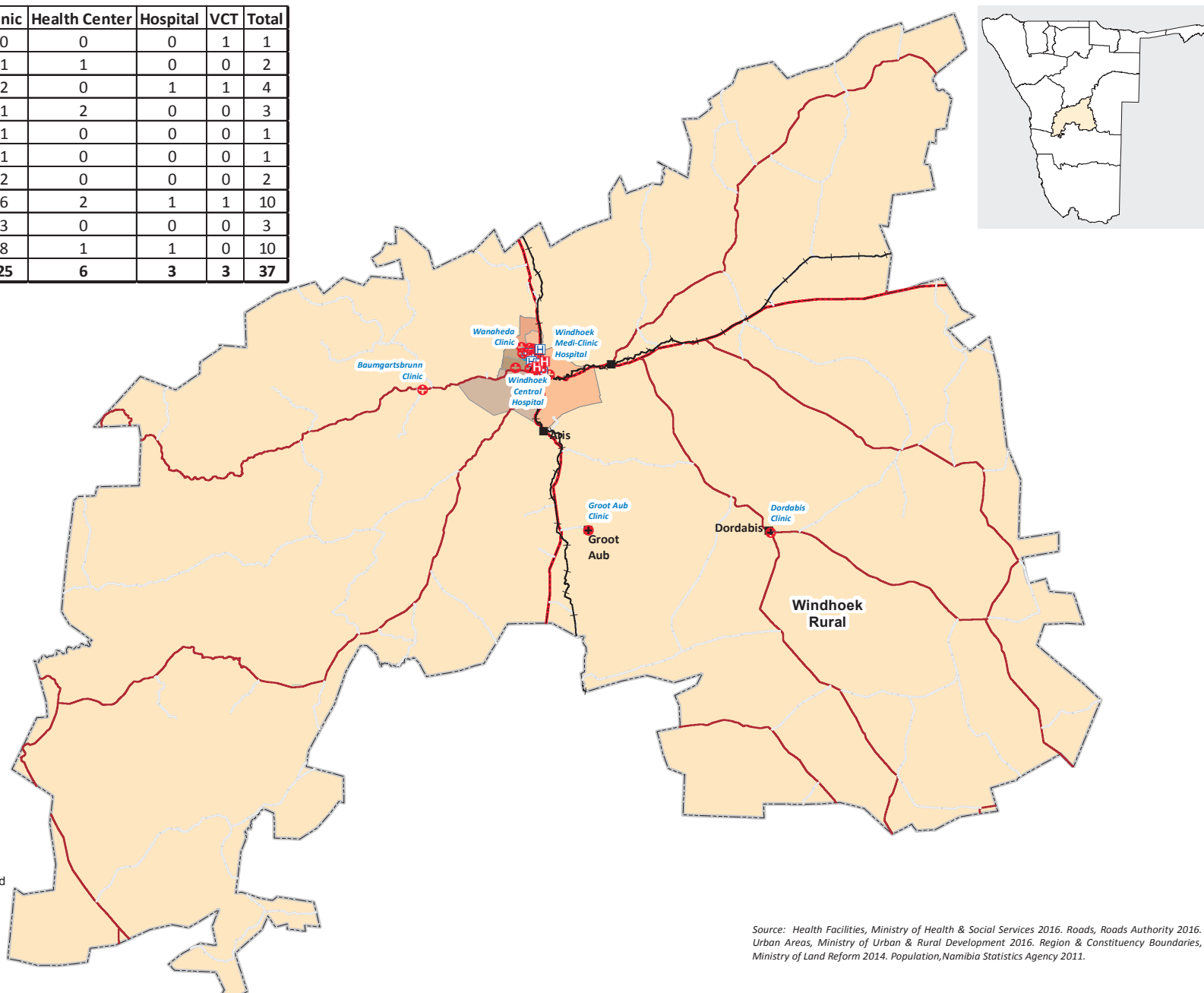
Map 3.6. Kavango West - Health Facilities



Source: Health Facilities, Ministry of Health & Social Services 2016. Roads, Roads Authority 2016. Urban Areas, Ministry of Urban & Rural Development 2016. Region & Constituency Boundaries, Ministry of Land Reform 2014. Population, Namibia Statistics Agency 2011.

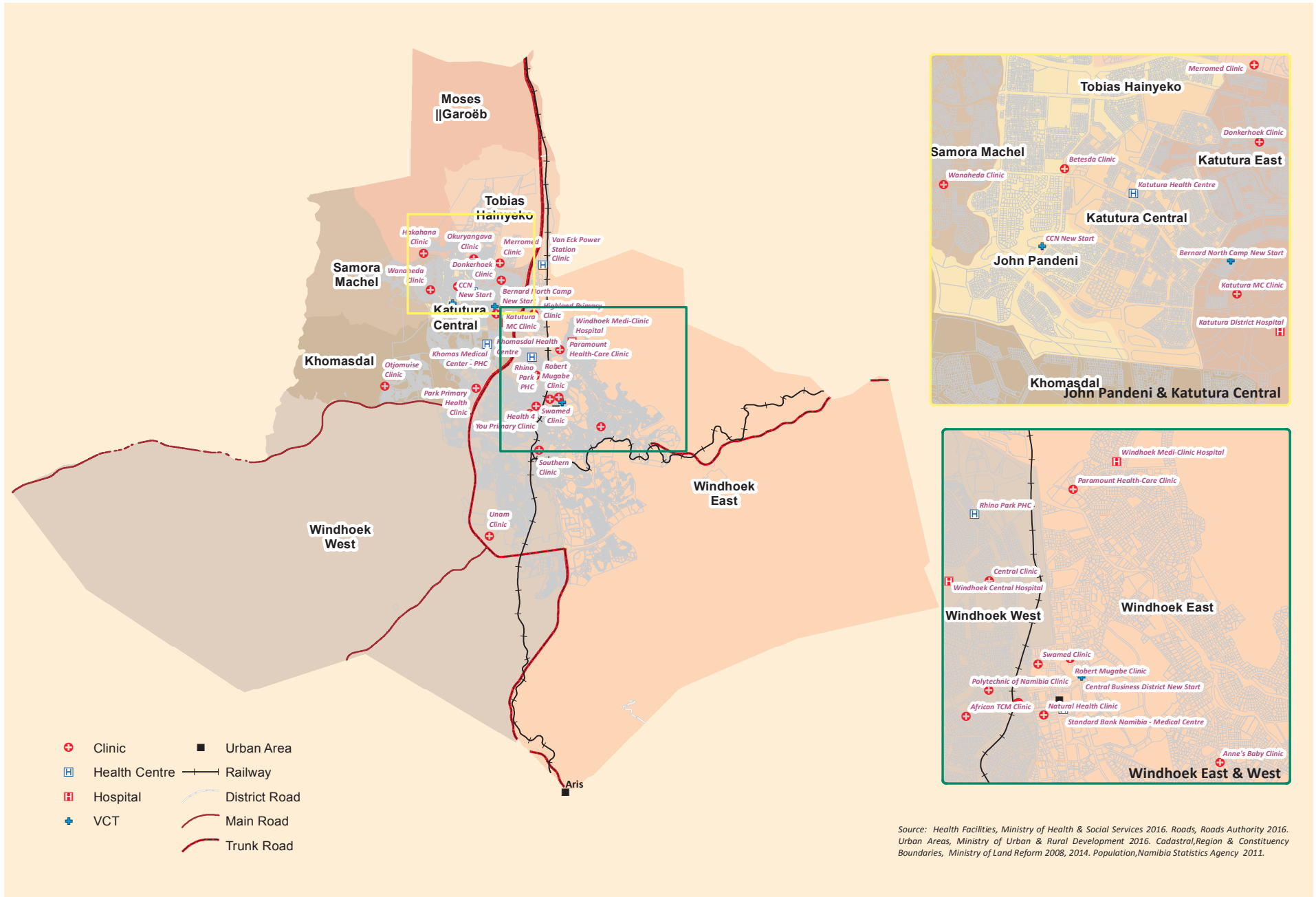
Map 3.7. Khomas - Health Facilities

Constituency	Population	Clinic	Health Center	Hospital	VCT	Total
John Pandeni	22359	0	0	0	1	1
Katutura Central	26904	1	1	0	0	2
Katutura East	21564	2	0	1	1	4
Khomasdal	35832	1	2	0	0	3
Moses // Garoeb	41988	1	0	0	0	1
Samora Machel	49178	1	0	0	0	1
Tobias Hainyeko	45912	2	0	0	0	2
Windhoek East	25823	6	2	1	1	10
Windhoek Rural	19143	3	0	0	0	3
Windhoek West	53438	8	1	1	0	10
Total	342141	25	6	3	3	37



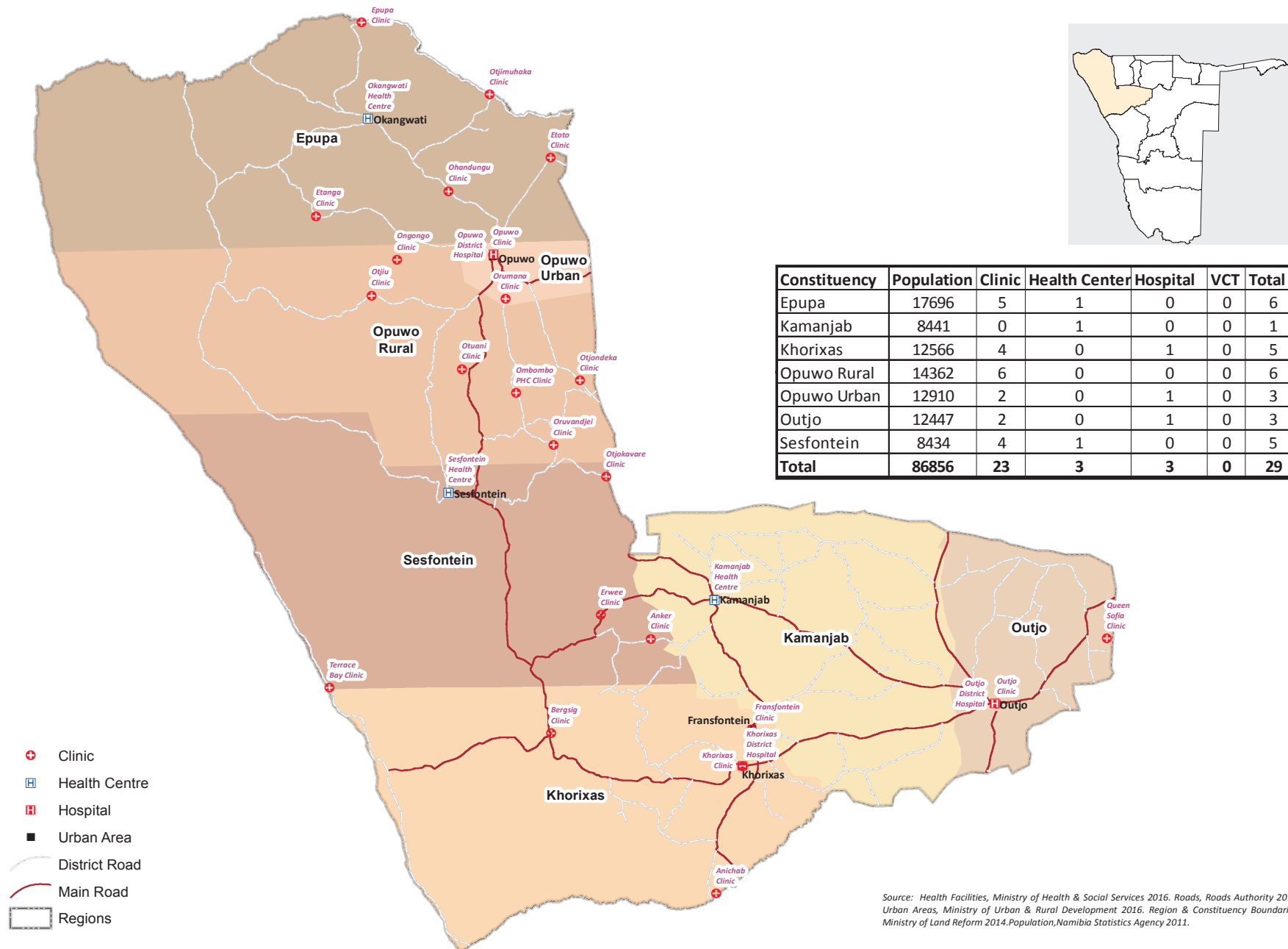
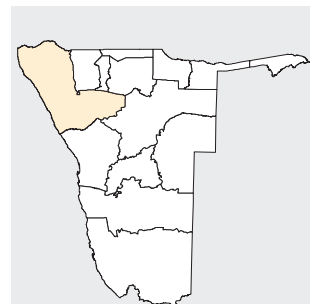
Source: Health Facilities, Ministry of Health & Social Services 2016. Roads, Roads Authority 2016. Urban Areas, Ministry of Urban & Rural Development 2016. Region & Constituency Boundaries, Ministry of Land Reform 2014. Population, Namibia Statistics Agency 2011.

Map 3.8. Khomas - Health Facilities - Continued



Source: Health Facilities, Ministry of Health & Social Services 2016. Roads, Roads Authority 2016. Urban Areas, Ministry of Urban & Rural Development 2016. Cadastral, Region & Constituency Boundaries, Ministry of Land Reform 2008, 2014. Population, Namibia Statistics Agency 2011.

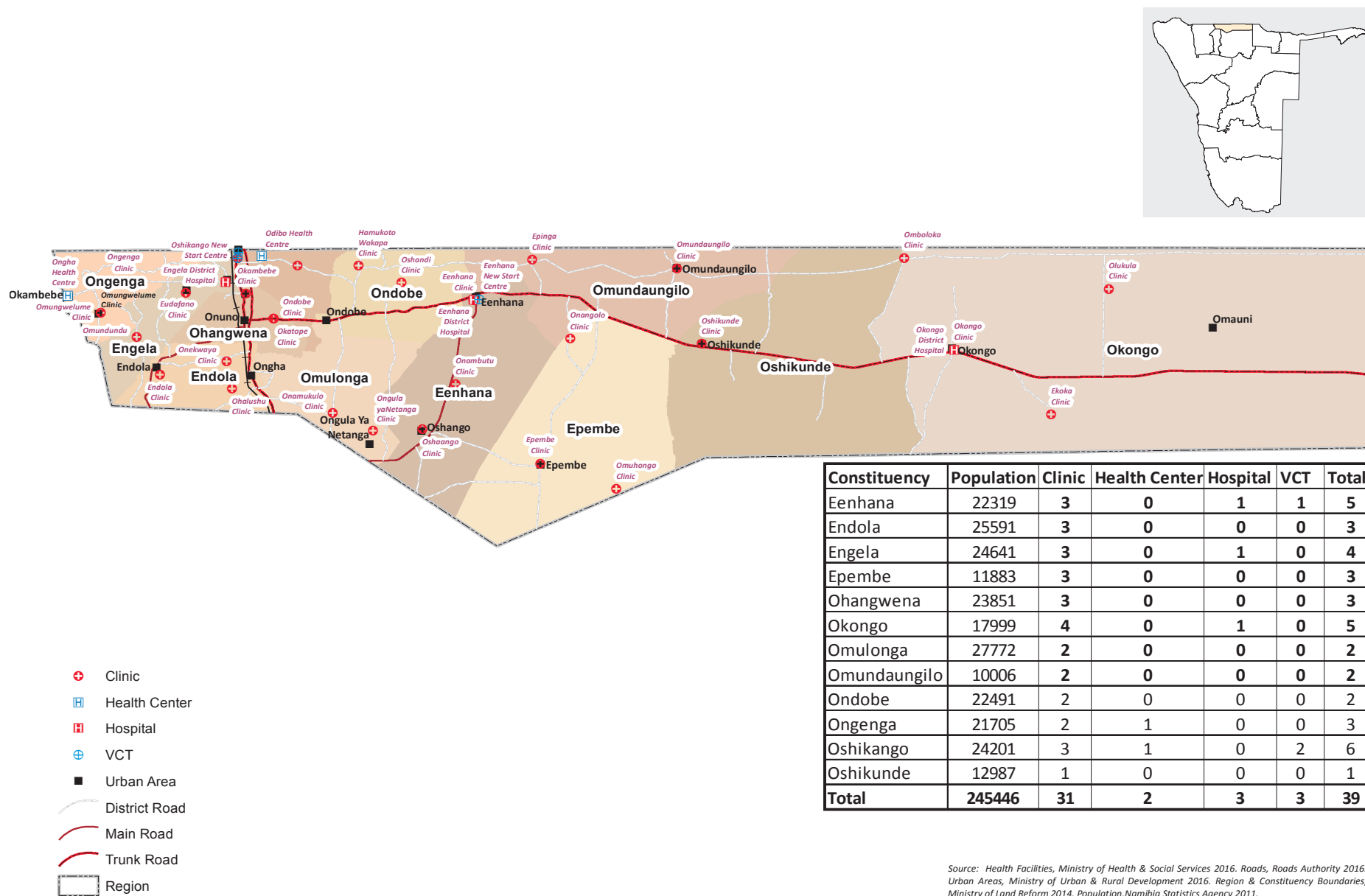
Map 3.9. Kunene - Health Facilities



Constituency	Population	Clinic	Health Center	Hospital	VCT	Total
Epupa	17696	5	1	0	0	6
Kamanjab	8441	0	1	0	0	1
Khorixas	12566	4	0	1	0	5
Opuwo Rural	14362	6	0	0	0	6
Opuwo Urban	12910	2	0	1	0	3
Outjo	12447	2	0	1	0	3
Sesfontein	8434	4	1	0	0	5
Total	86856	23	3	3	0	29

Source: Health Facilities, Ministry of Health & Social Services 2016. Roads, Roads Authority 2016. Urban Areas, Ministry of Urban & Rural Development 2016. Region & Constituency Boundaries, Ministry of Land Reform 2014. Population, Namibia Statistics Agency 2011.

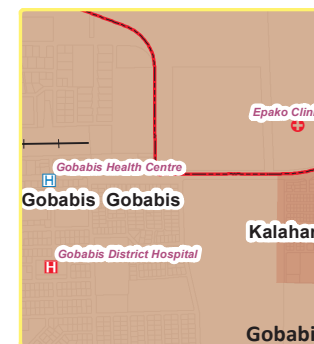
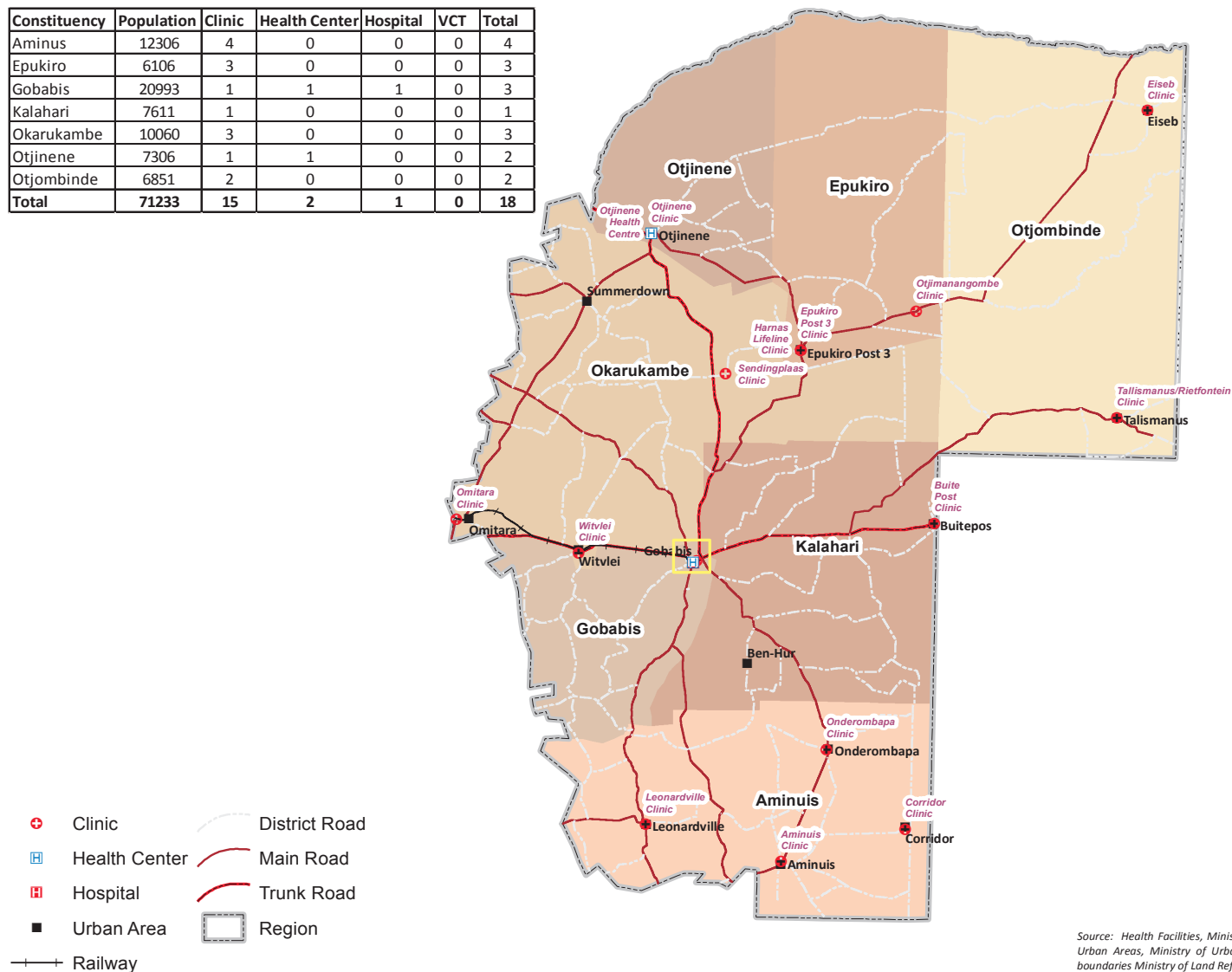
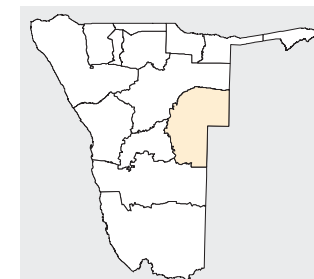
Map 3.10. Ohangwena - Health Facilities



Source: Health Facilities, Ministry of Health & Social Services 2016. Roads, Roads Authority 2016. Urban Areas, Ministry of Urban & Rural Development 2016. Region & Constituency Boundaries, Ministry of Land Reform 2014. Population, Namibia Statistics Agency 2011.

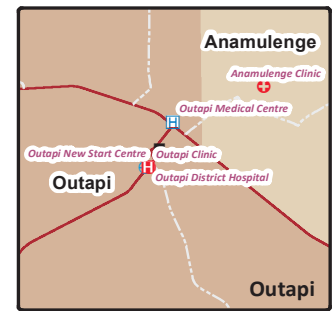
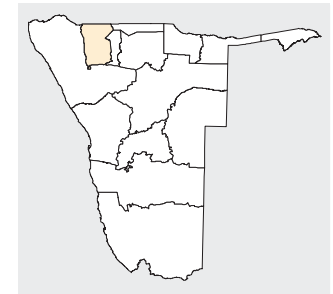
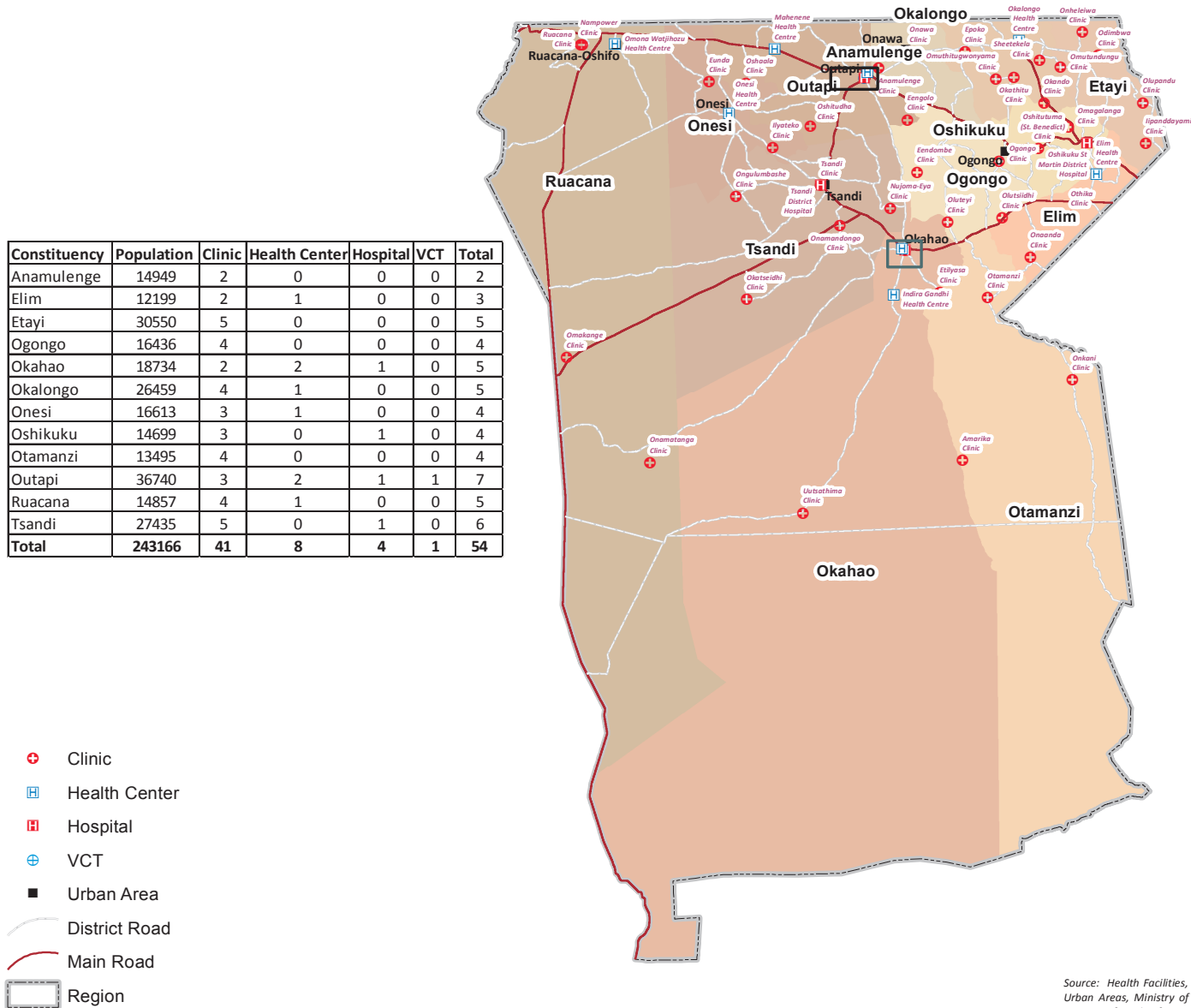
Map 3.11. Omaheke - Health Facilities

Constituency	Population	Clinic	Health Center	Hospital	VCT	Total
Aminuis	12306	4	0	0	0	4
Epukiro	6106	3	0	0	0	3
Gobabis	20993	1	1	1	0	3
Kalahari	7611	1	0	0	0	1
Okarukambe	10060	3	0	0	0	3
Otjinene	7306	1	1	0	0	2
Otjombinde	6851	2	0	0	0	2
Total	71233	15	2	1	0	18



Source: Health Facilities, Ministry of Health & Social Services 2016. Roads, Roads Authority 2016. Urban Areas, Ministry of Urban & Rural Development 2016. Cadastral, Region & Constituency boundaries Ministry of Land Reform 2008, 2014. Population, Namibia Statistics Agency 2011.

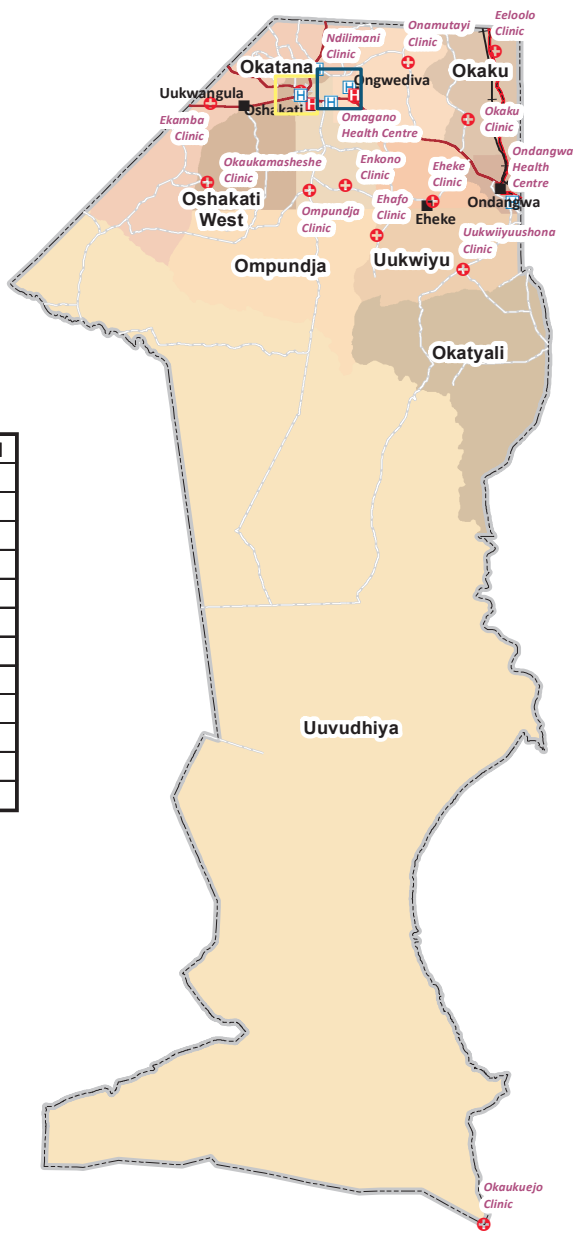
Map 3.12. Omusati - Health Facilities



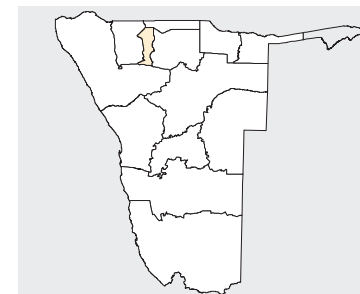
Source: Health Facilities, Ministry of Health & Social Services 2016. Roads, Roads Authority 2016. Urban Areas, Ministry of Urban & Rural Development 2016. Region & Constituency Boundaries, Ministry of Land Reform 2014. Population, Namibia Statistics agency 2011.

Map 3.13. Oshana - Health Facilities

Constituency	Population	Clinic	Health Center	Hospital	VCT	Total
Okaku	19007	2	0	0	0	2
Okatana	14801	2	1	0	0	3
Okatyali	3187	0	0	0	0	0
Ompundja	4659	0	0	0	0	0
Ondangwa Rural	13613	1	0	0	0	1
Ondangwa Urban	23233	0	1	0	0	1
Ongwediva	34065	2	1	1	0	4
Oshakati East	27227	2	2	1	0	5
Oshakati West	20676	2	0	0	0	3
Uukwiyu	12092	2	0	0	0	2
Uuvudhiya	4114	1	0	0	0	1
Total	176674	14	5	2	0	22

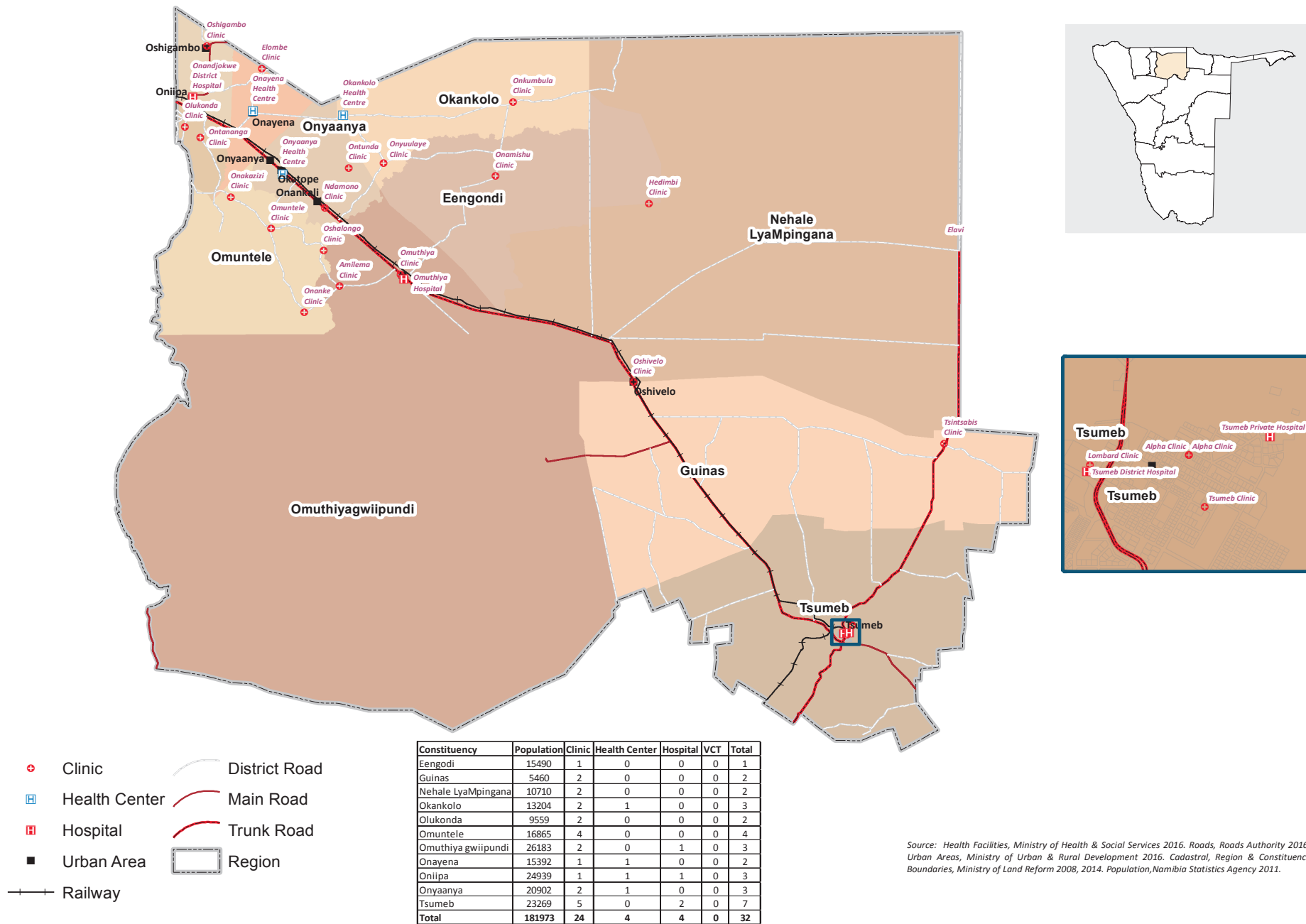


- + Clinic
- H Health Center
- H Hospital
- Urban Area
- +—+ Railway
- District Road
- Main Road
- Trunk Road
- Region

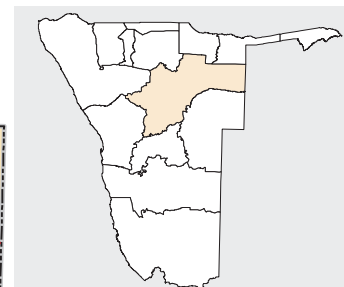
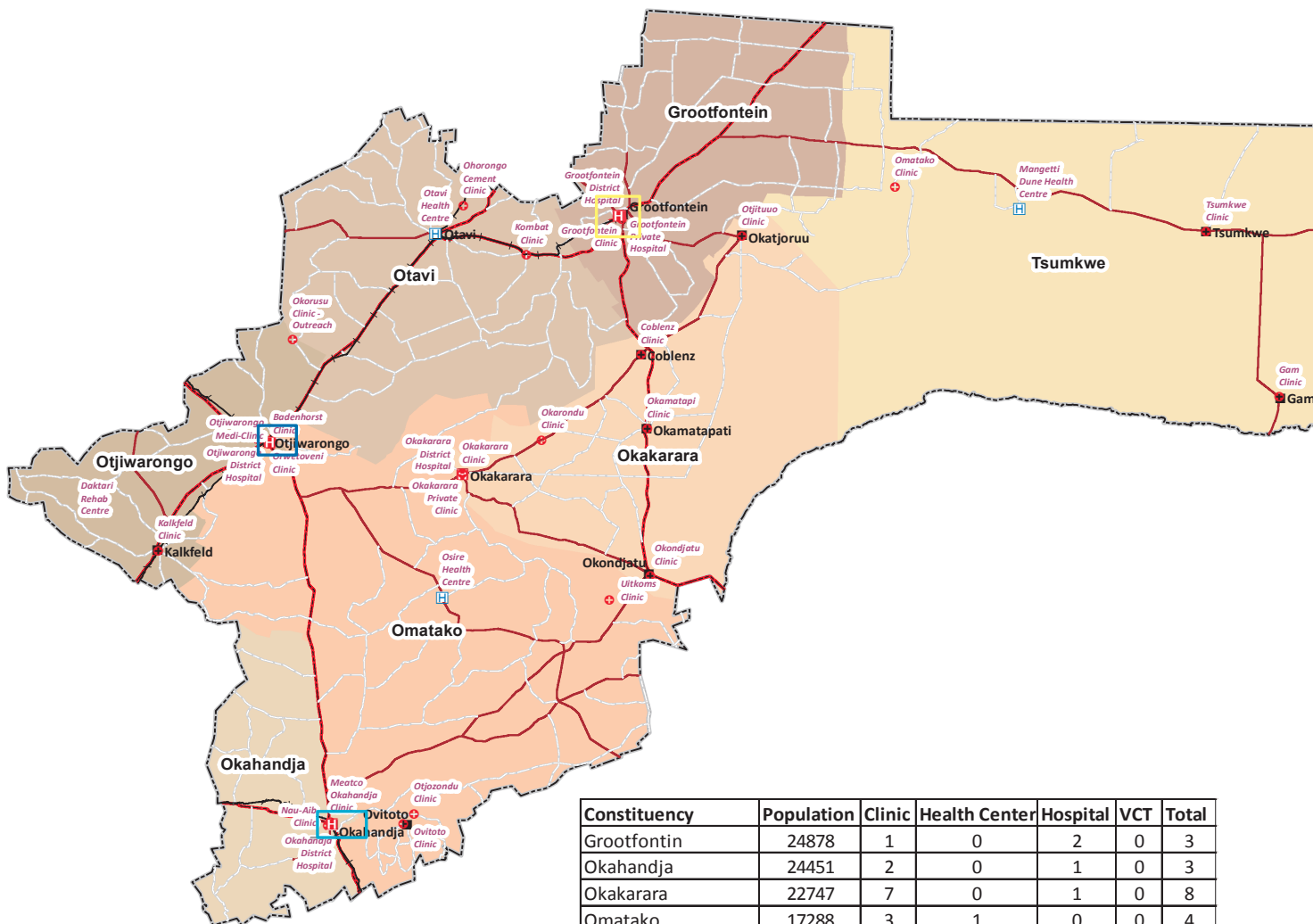


Source: Health Facilities, Ministry of Health & Social Services 2016, Roads, Roads Authority 2016. Urban Areas, Ministry of Urban & Rural Development 2016. Cadastral, Region & Constituency Boundaries, Ministry of Land Reform 2008, 2014. Population, Namibia Statistics Agency 2011.

Map 3.14. Oshikoto - Health Facilities



Map 3.15. Otjozondjupa - Health Facilities

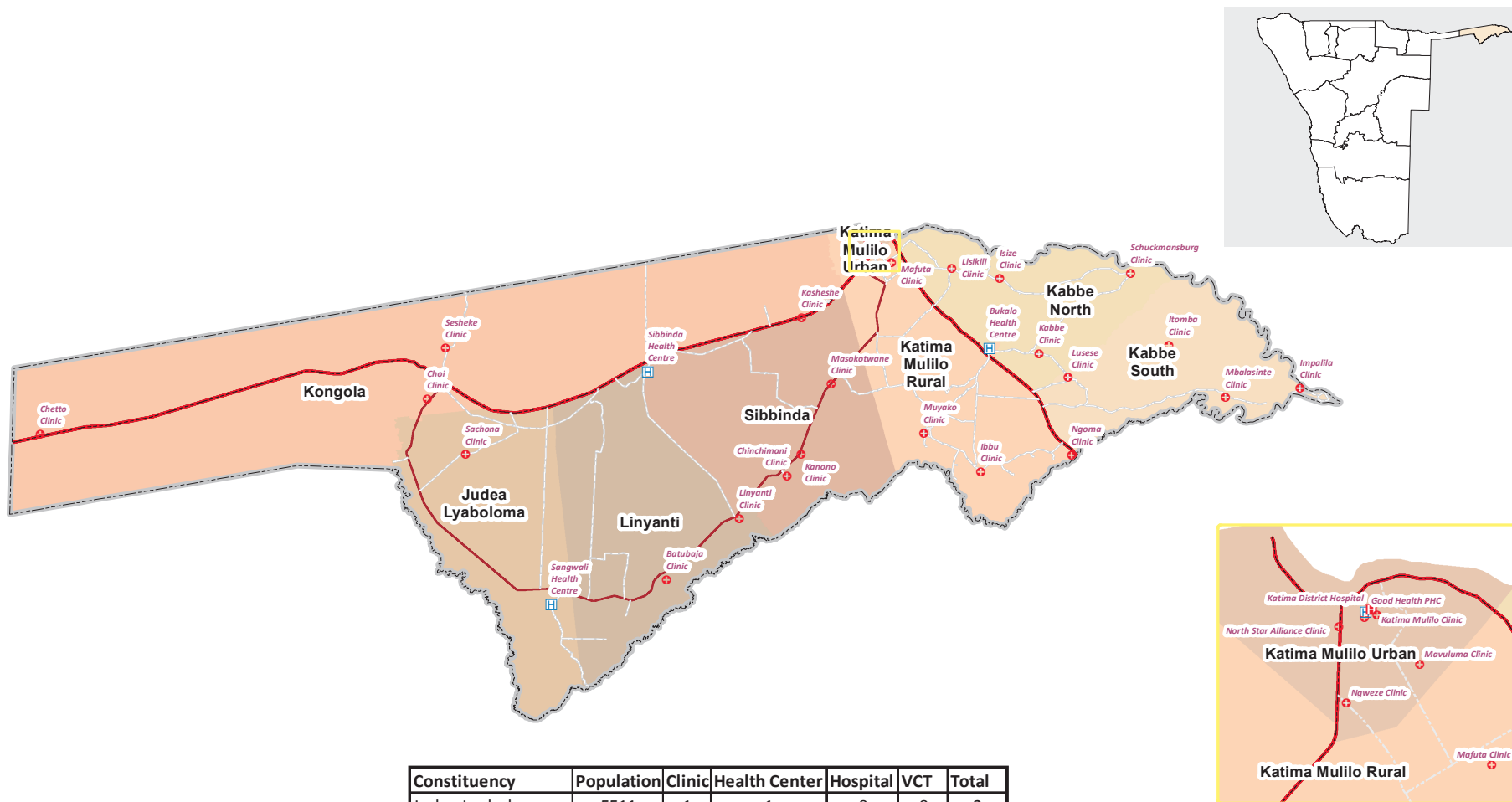


Constituency	Population	Clinic	Health Center	Hospital	VCT	Total
Grootfontein	24878	1	0	2	0	3
Okahandja	24451	2	0	1	0	3
Okakarara	22747	7	0	1	0	8
Omatako	17288	3	1	0	0	4
Otavi	12488	2	1	0	0	3
Otjiwarongo	32144	5	0	1	1	7
Tsumkwe	9907	3	1	0	0	4
Total	143903	23	3	5	1	32

- ⊕ Clinic
- ⊕ Health Center
- ⊕ Hospital
- ⊕ VCT
- Urban Area
- +— Railway
- District Road
- Main Road
- Trunk Road
- ⬜ Region

Source: Health Facilities, Ministry of Health & Social Services 2016. Roads, Roads Authority 2016. Urban Areas, Ministry of Urban & Rural Development 2016. Cadastral, Region & Constituency Boundaries, Ministry of Land Reform 2008,2014. Population, Namibia Statistics Agency 2011.

Map 3.16. Zambezi - Health Facilities



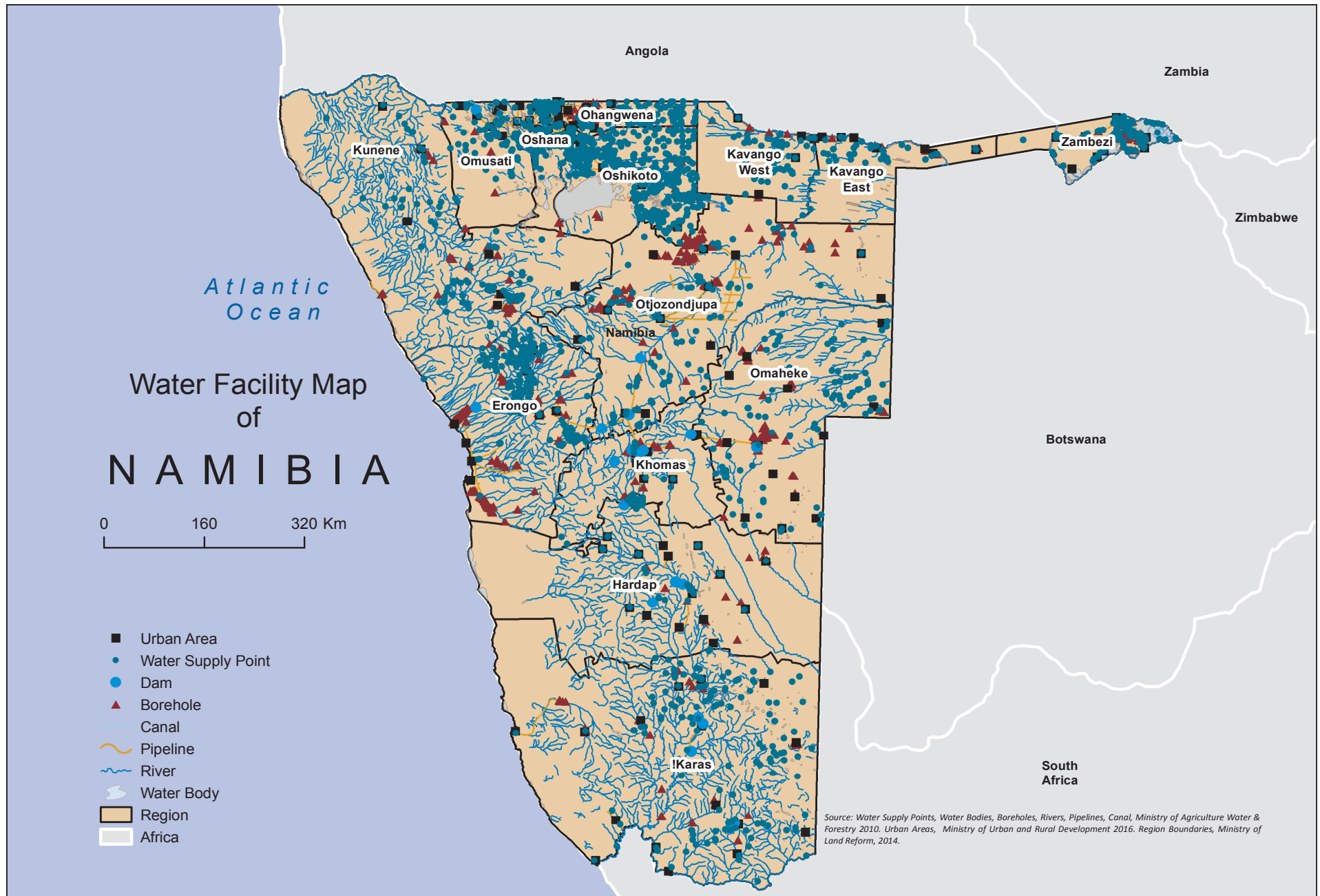
Constituency	Population	Clinic	Health Center	Hospital	VCT	Total
Judea Lyaboloma	5511	1	1	0	0	2
Kabbe North	9559	4	0	0	0	4
Kabbe South	8073	4	0	0	0	4
Katima Mulilo Rural	13285	4	1	0	0	5
Katima Mulilo Urban	28362	5	1	1	0	7
Kongola	7366	3	0	0	0	3
Linyanti	7328	2	0	0	0	2
Sibbinda	11112	4	1	0	0	5
Total	90596	27	4	1	0	32

- + Clinic
- H Health Center
- H Hospital
- Urban Area
- District Road
- Main Road
- Trunk Road
- Region

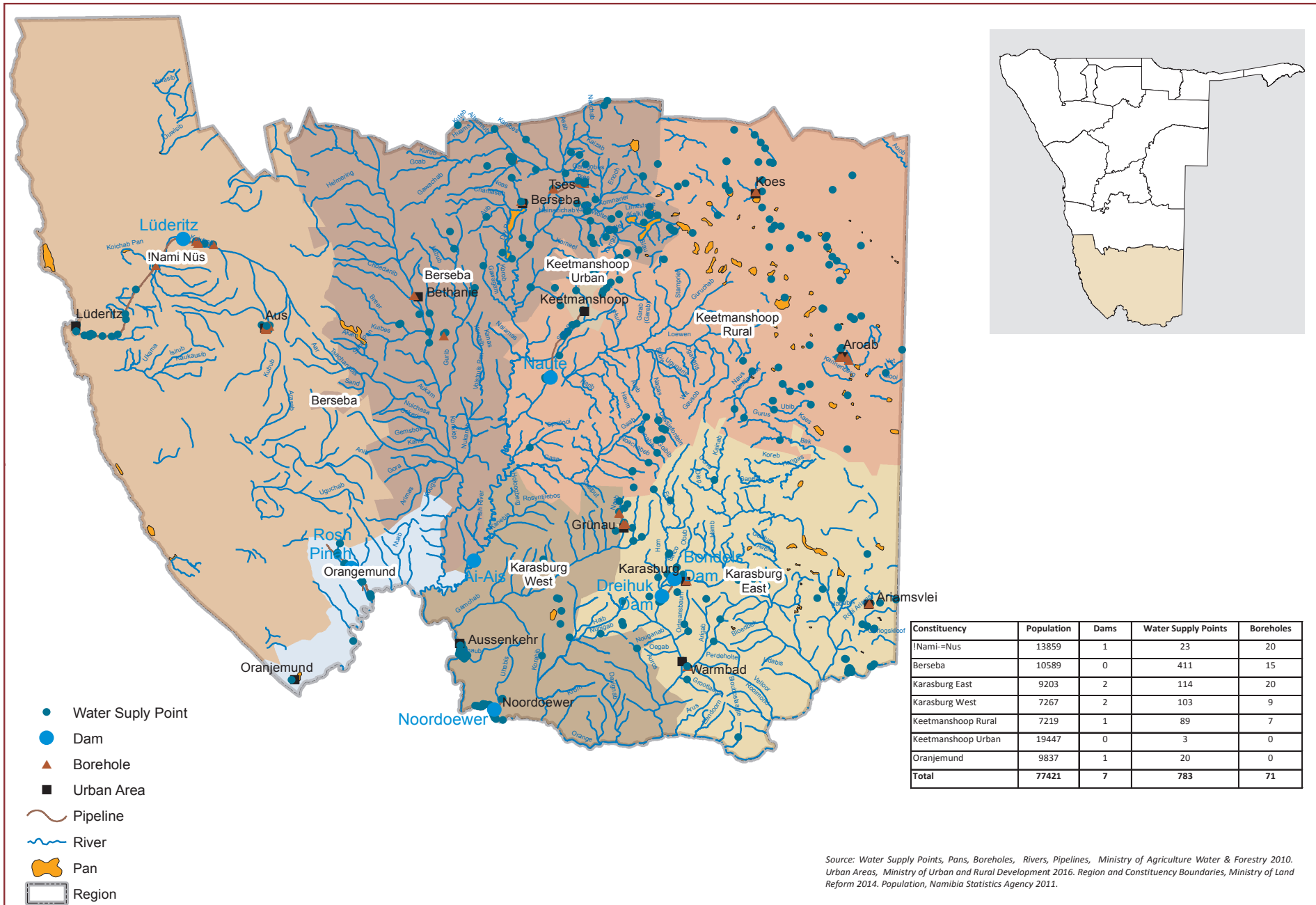
Source: Health Facilities, Ministry of Health & Social Services 2016. Roads, Roads Authority 2016. Urban Areas, Ministry of Urban & Rural Development 2016. Region & Constituency Boundaries, Cadastral, Ministry of Land Reform 2008, 2014. Population, Namibia Statistics Agency 2011.

CHAPTER 4: WATER INFRASTRUCTURE

Map 4.1. National - Water Infrastructure

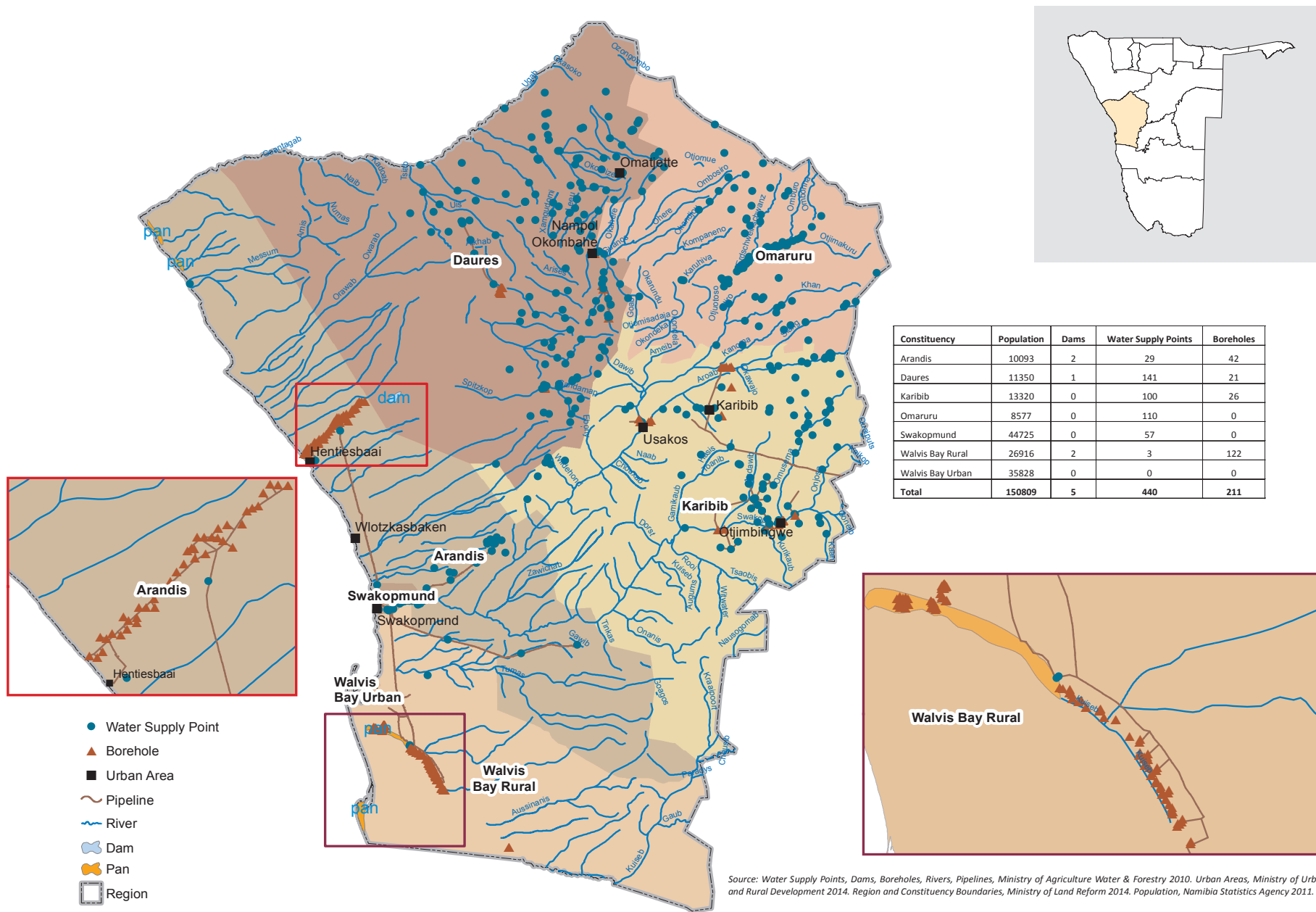


Map 4.2. !Karas - Water Infrastructure



Source: Water Supply Points, Pans, Boreholes, Rivers, Pipelines, Ministry of Agriculture Water & Forestry 2010. Urban Areas, Ministry of Urban and Rural Development 2016. Region and Constituency Boundaries, Ministry of Land Reform 2014. Population, Namibia Statistics Agency 2011.

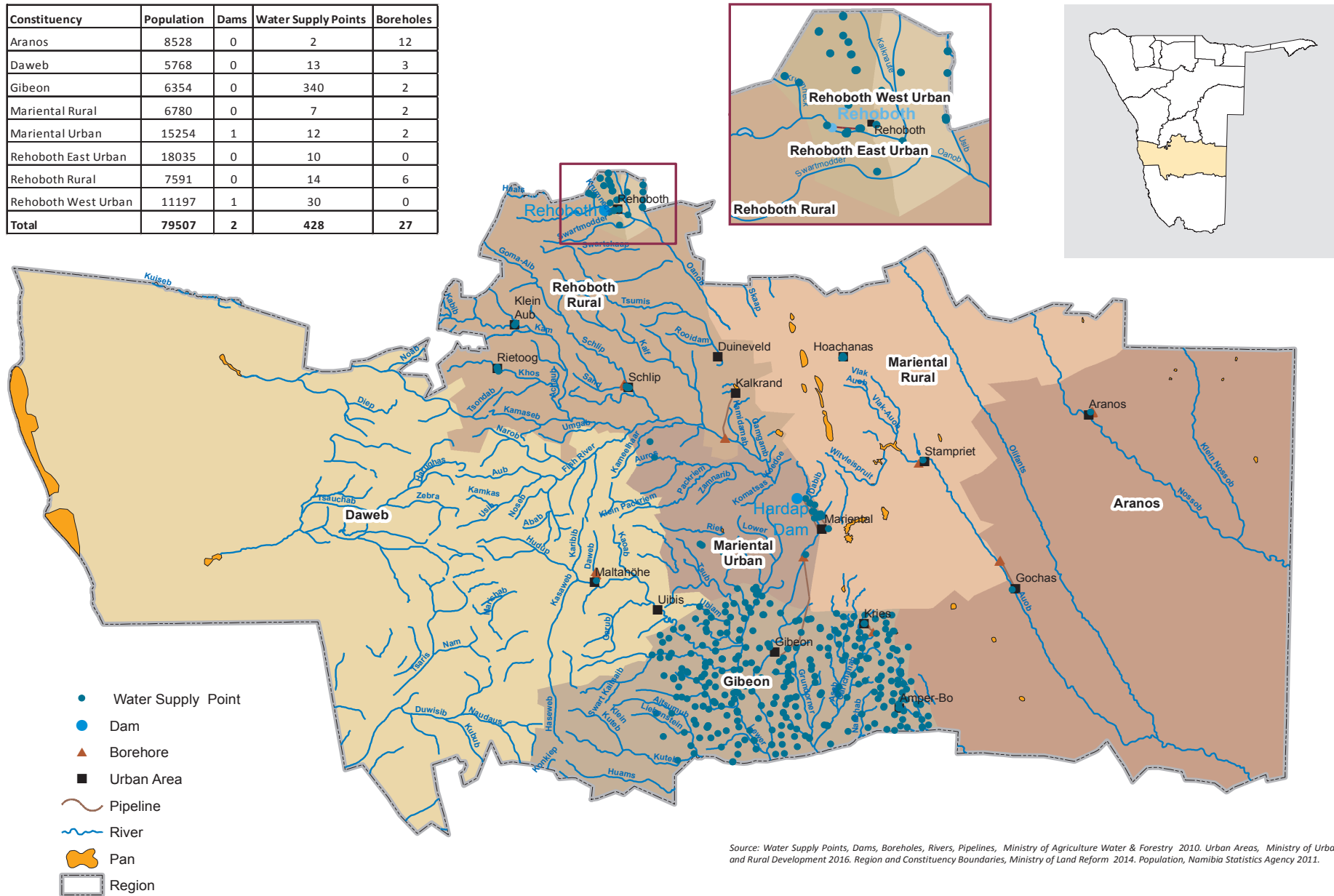
Map 4.3. Erongo - Water Infrastructure



Source: Water Supply Points, Dams, Boreholes, Rivers, Pipelines, Ministry of Agriculture Water & Forestry 2010. Urban Areas, Ministry of Urban and Rural Development 2014. Region and Constituency Boundaries, Ministry of Land Reform 2014. Population, Namibia Statistics Agency 2011.

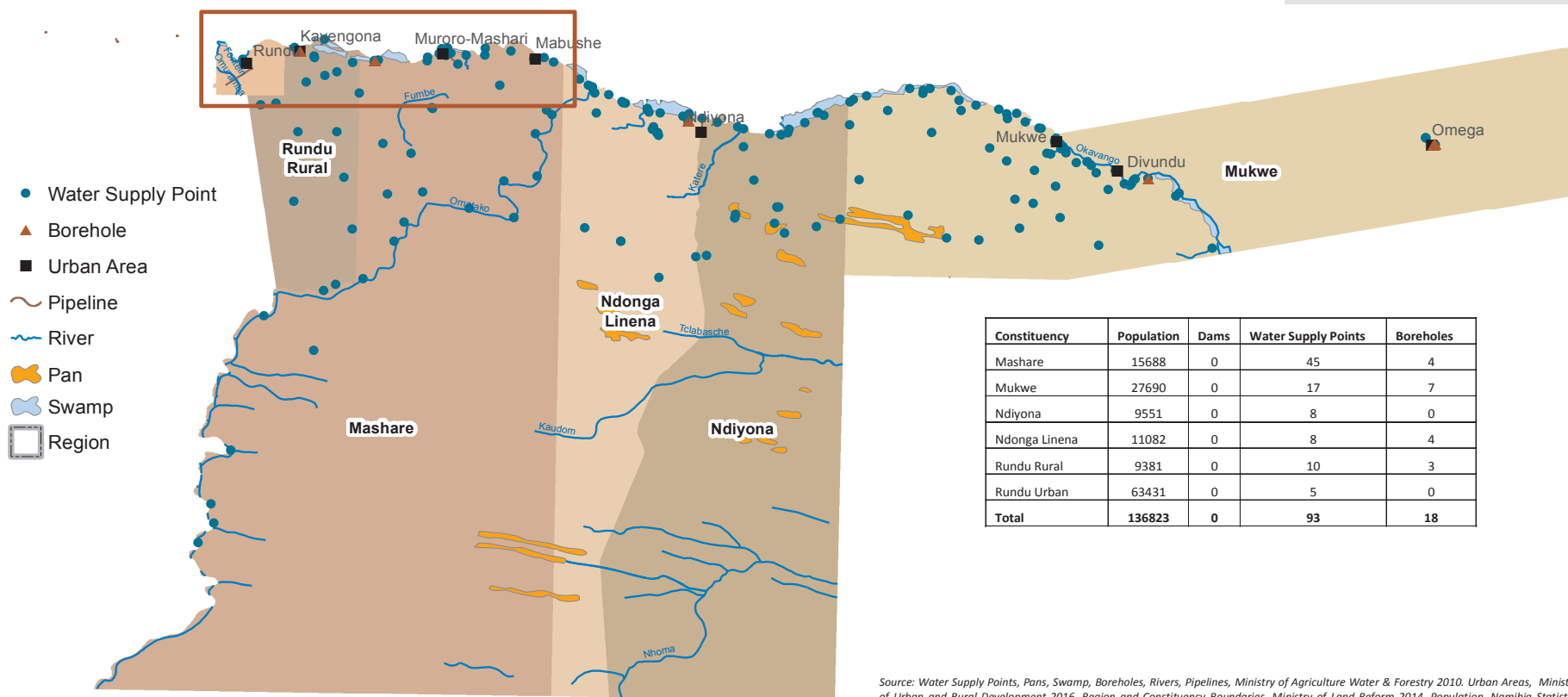
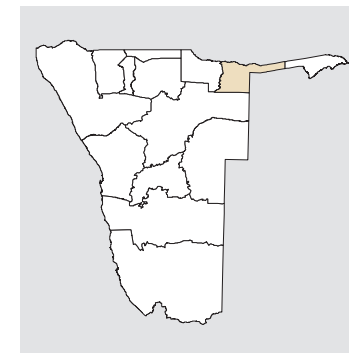
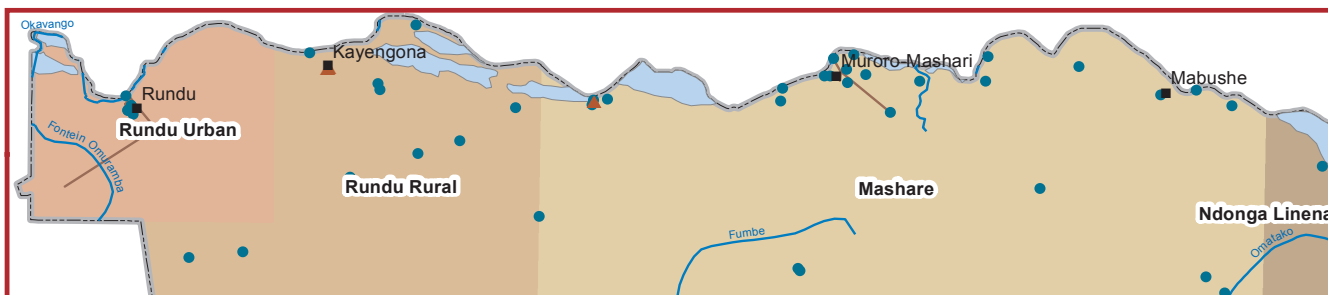
Map 4.4. Hardap - Water Infrastructure

Constituency	Population	Dams	Water Supply Points	Boreholes
Aranos	8528	0	2	12
Daweb	5768	0	13	3
Gibeon	6354	0	340	2
Mariental Rural	6780	0	7	2
Mariental Urban	15254	1	12	2
Rehoboth East Urban	18035	0	10	0
Rehoboth Rural	7591	0	14	6
Rehoboth West Urban	11197	1	30	0
Total	79507	2	428	27



Source: Water Supply Points, Dams, Boreholes, Rivers, Pipelines, Ministry of Agriculture Water & Forestry 2010. Urban Areas, Ministry of Urban and Rural Development 2016. Region and Constituency Boundaries, Ministry of Land Reform 2014. Population, Namibia Statistics Agency 2011.

Map 4.5. Kavango East - Water Infrastructure

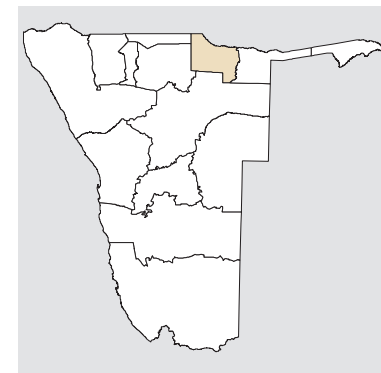
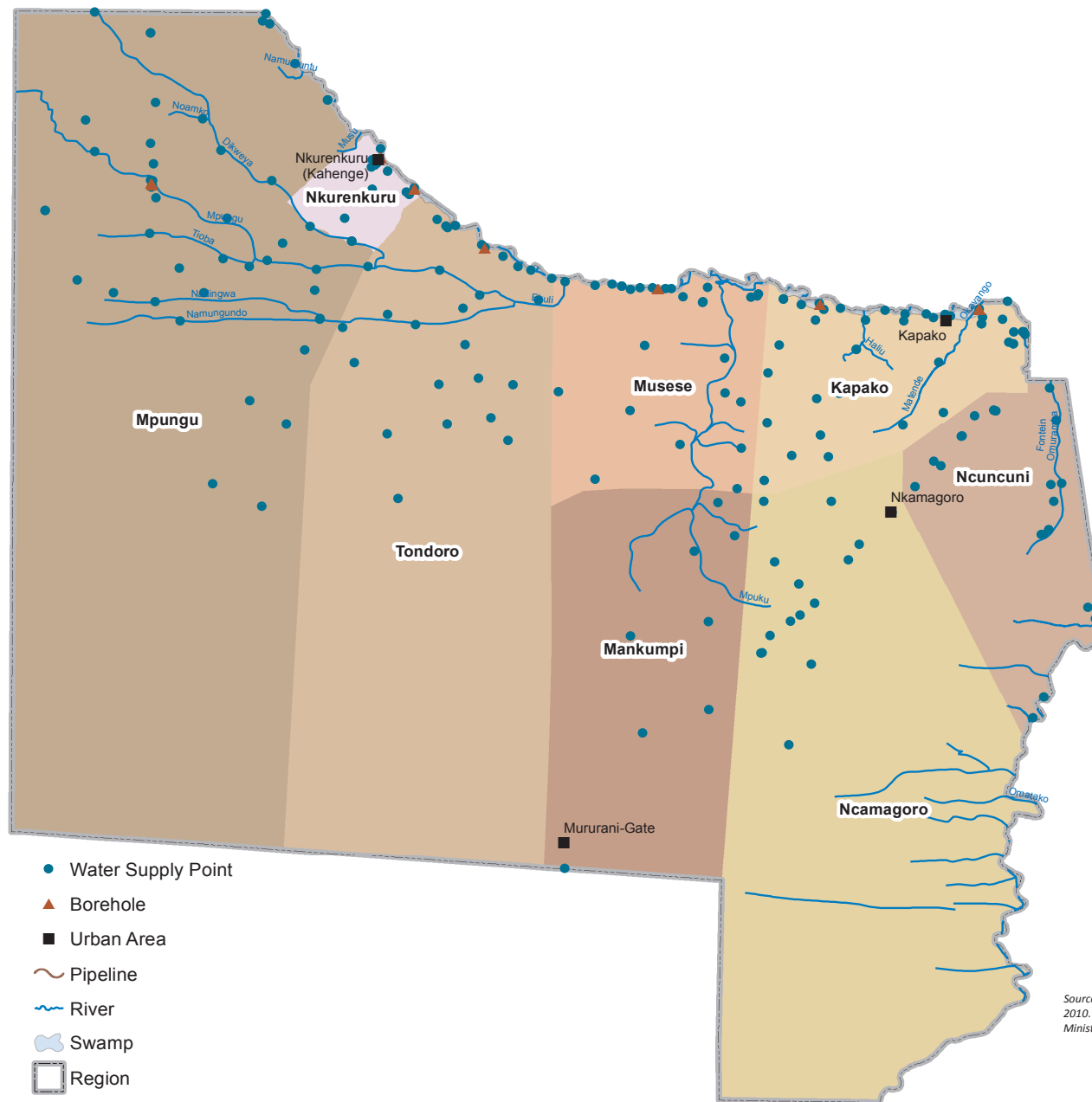


- Water Supply Point
- ▲ Borehole
- Urban Area
- Pipeline
- ~ River
- ☀ Pan
- ☁ Swamp
- Region

Constituency	Population	Dams	Water Supply Points	Boreholes
Mashare	15688	0	45	4
Mukwe	27690	0	17	7
Ndiyona	9551	0	8	0
Ndonga Linena	11082	0	8	4
Rundu Rural	9381	0	10	3
Rundu Urban	63431	0	5	0
Total	136823	0	93	18

Source: Water Supply Points, Pans, Swamp, Boreholes, Rivers, Pipelines, Ministry of Agriculture Water & Forestry 2010. Urban Areas, Ministry of Urban and Rural Development 2016. Region and Constituency Boundaries, Ministry of Land Reform 2014. Population, Namibia Statistics Agency 2011.

Map 4.6. Kavango West - Water Infrastructure

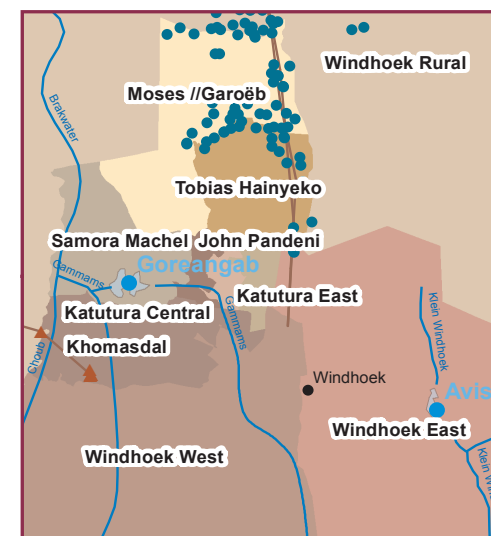
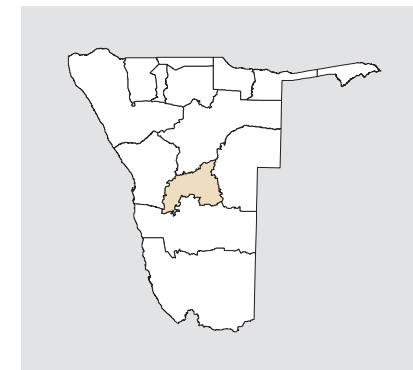
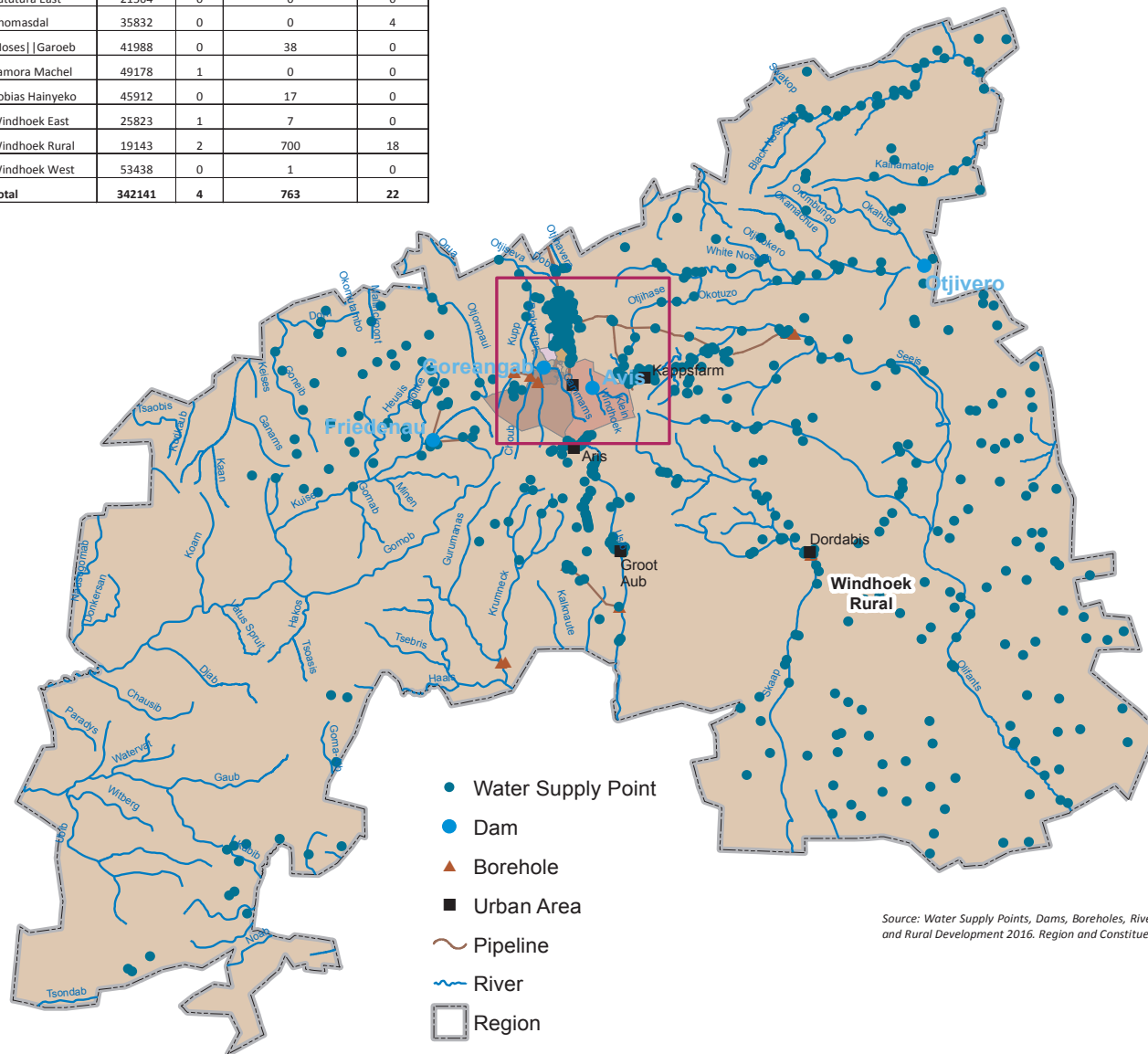


Constituency	Population	Dams	Water Supply Points	Boreholes
Kapako	20359	0	24	6
Mankumpi	4464	0	7	0
Mpungu	15018	0	36	4
Musese	10011	0	13	3
Ncamagoro	7043	0	13	0
Ncuncuni	8541	0	9	0
Nkurenkuru	7064	0	4	7
Tondoro	14029	0	17	2
Total	86529	0	123	22

Source: Water Supply Points, Swamp, Boreholes, Rivers, Pipelines, Ministry of Agriculture Water & Forestry 2010. Urban Areas, Ministry of Urban and Rural Development 2016. Region and Constituency Boundaries, Ministry of Land Reform 2014. Population, Namibia Statistics Agency 2011.

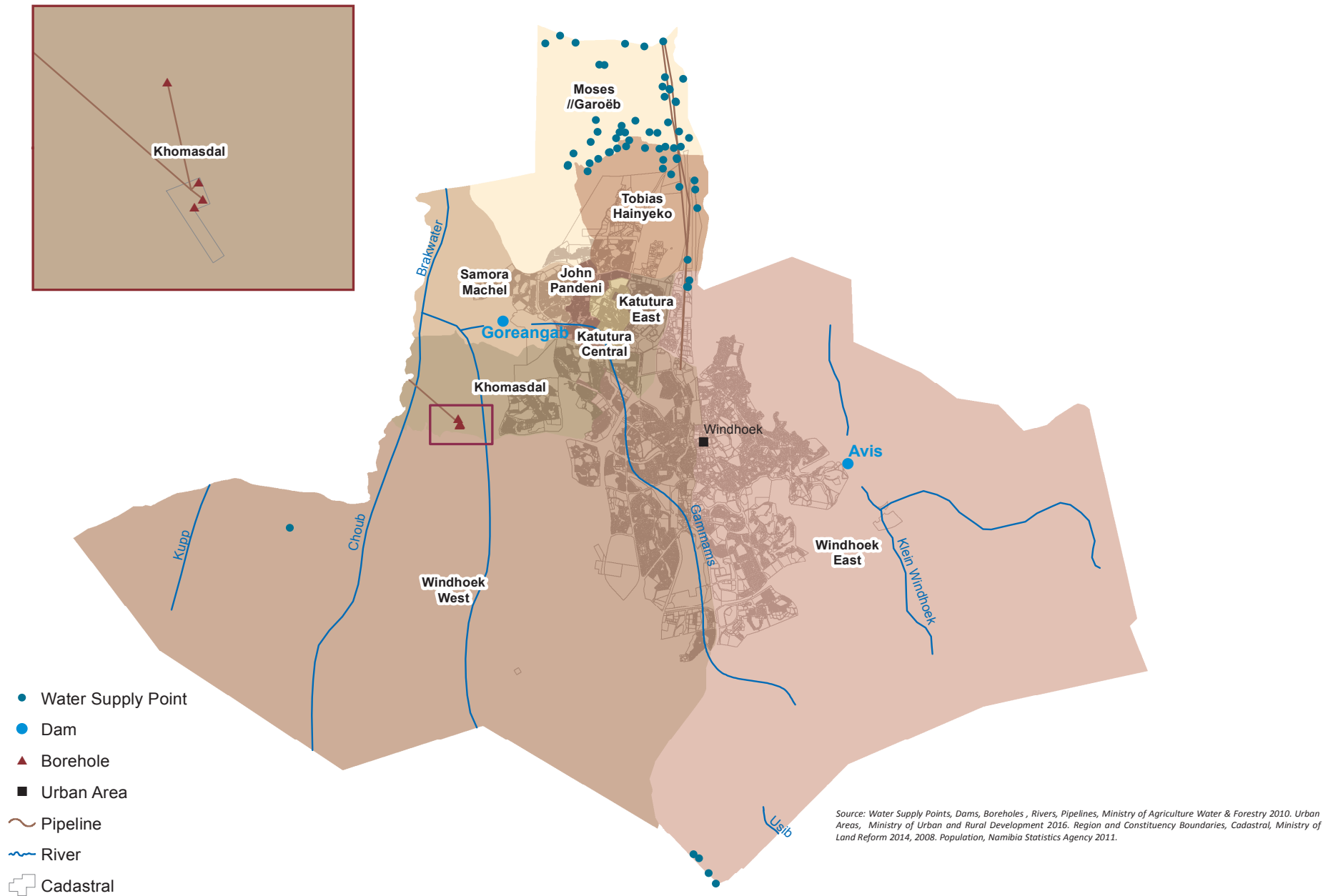
Map 4.7. Khomas - Water Infrastructure

Constituency	Population	Dams	Water Supply Points	Boreholes
John Pandeni	22359	0	0	0
Katutura Central	26904	0	0	0
Katutura East	21564	0	0	0
Khomasdall	35832	0	0	4
Moses //Garoeb	41988	0	38	0
Samora Machel	49178	1	0	0
Tobias Hainyeko	45912	0	17	0
Windhoek East	25823	1	7	0
Windhoek Rural	19143	2	700	18
Windhoek West	53438	0	1	0
Total	342141	4	763	22



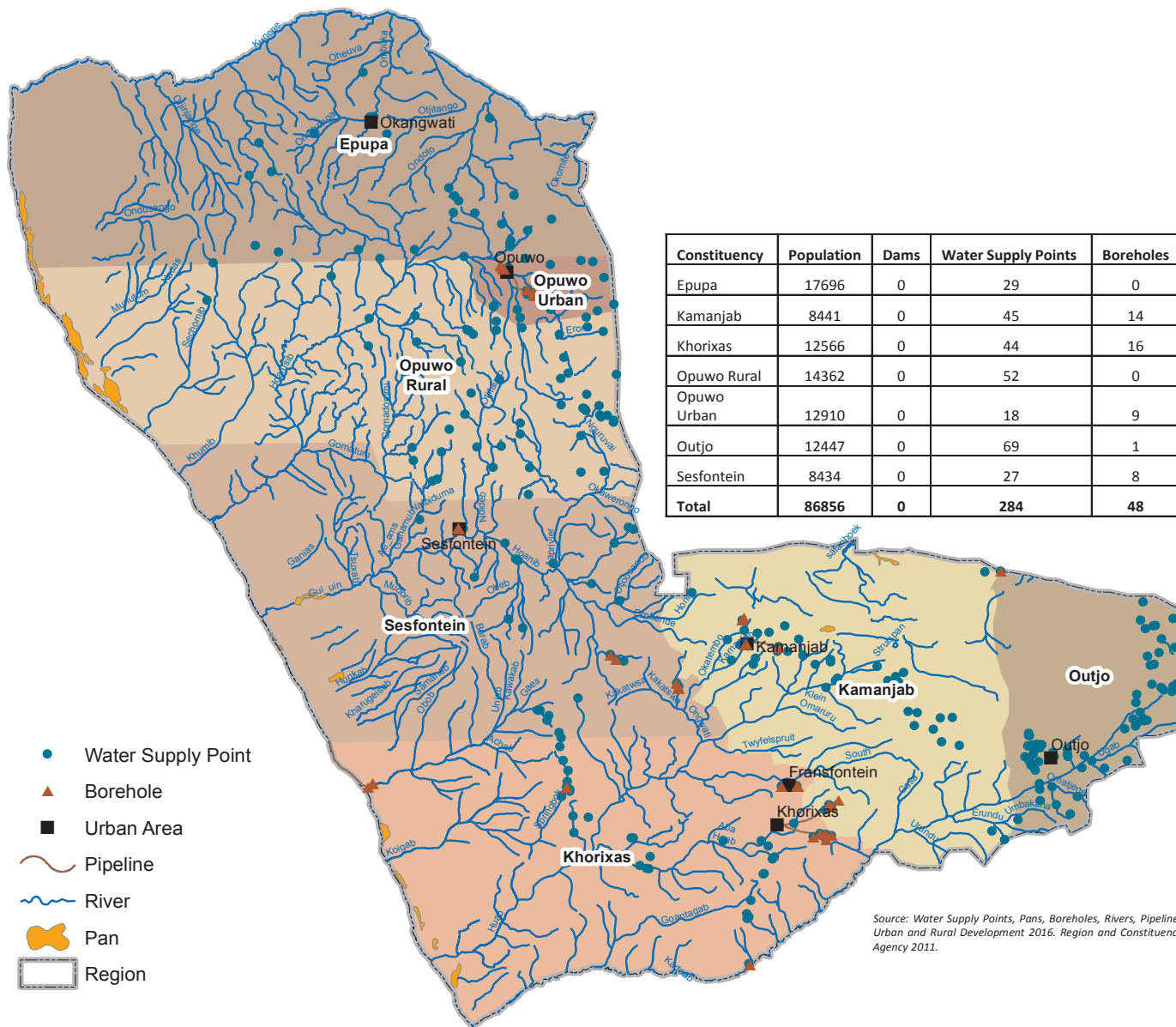
Source: Water Supply Points, Dams, Boreholes, Rivers, Pipelines, Ministry of Agriculture Water & Forestry 2010. Urban Areas, Ministry of Urban and Rural Development 2016. Region and Constituency Boundaries, Ministry of Land Reform 2014. Population, Namibia Statistics Agency 2011.

Map 4.8. Khomas - Water Infrastructure - Continued

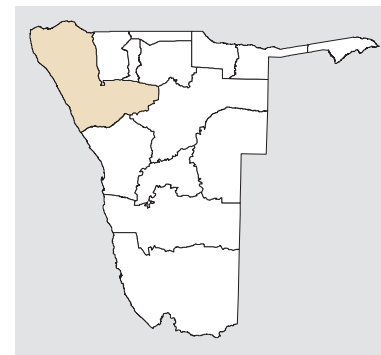


Source: Water Supply Points, Dams, Boreholes, Rivers, Pipelines, Ministry of Agriculture Water & Forestry 2010. Urban Areas, Ministry of Urban and Rural Development 2016. Region and Constituency Boundaries, Cadastral, Ministry of Land Reform 2014, 2008. Population, Namibia Statistics Agency 2011.

Map 4.9. Kunene - Water Infrastructure



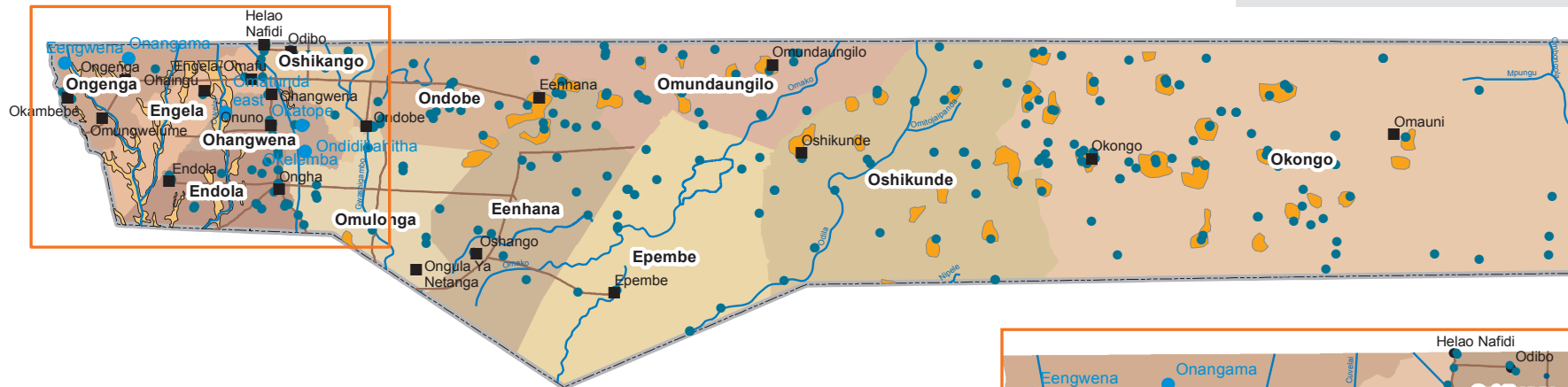
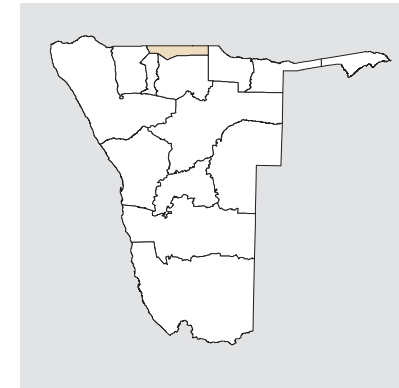
Constituency	Population	Dams	Water Supply Points	Boreholes
Epupa	17696	0	29	0
Kamanjab	8441	0	45	14
Khorixas	12566	0	44	16
Opuwo Rural	14362	0	52	0
Opuwo Urban	12910	0	18	9
Outjo	12447	0	69	1
Sesfontein	8434	0	27	8
Total	86856	0	284	48



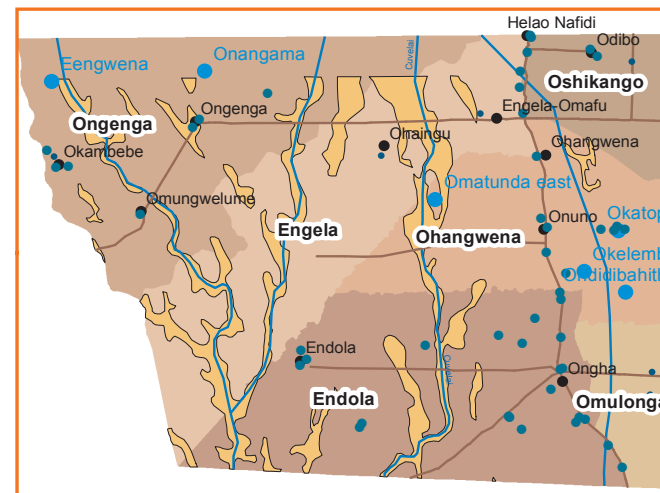
Source: Water Supply Points, Pans, Boreholes, Rivers, Pipelines, Ministry of Agriculture Water & Forestry 2010. Urban Areas, Ministry of Urban and Rural Development 2016. Region and Constituency Boundaries, Ministry of Land Reform 2014. Population, Namibia Statistics Agency 2011.

Map 4.10. Ohangwena - Water Infrastructure

Constituency	Population	Dams	Water Supply Points	Boreholes
Eenhana	22319	0	26	0
Endola	25591	0	22	0
Engela	24641	0	4	0
Epembe	11883	0	18	0
Ohangwena	23851	4	9	0
Okongo	17999	0	107	0
Omulonga	27772	0	12	0
Omundaungilo	10006	0	26	0
Ondobe	22491	0	18	0
Ongenga	21705	2	0	0
Oshikango	24201	0	14	0
Oshikunde	12987	0	32	0
Total	245446	6	288	0

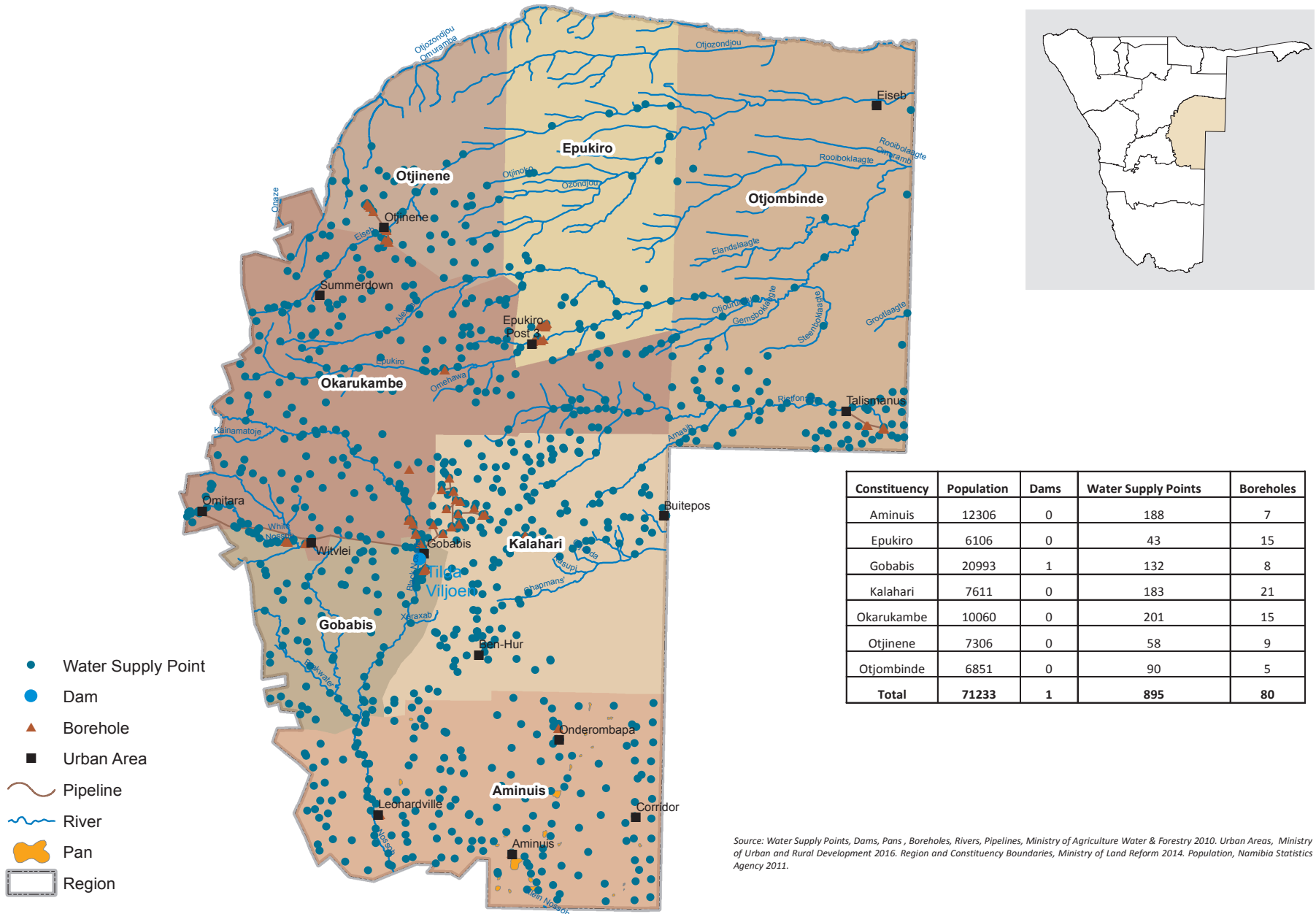


- Water Supply Point
- Dam
- ▲ Borehole
- Urban Area
- Pipeline
- ~ River
- 🍷 Oshana
- 🍷 Pan
- Region



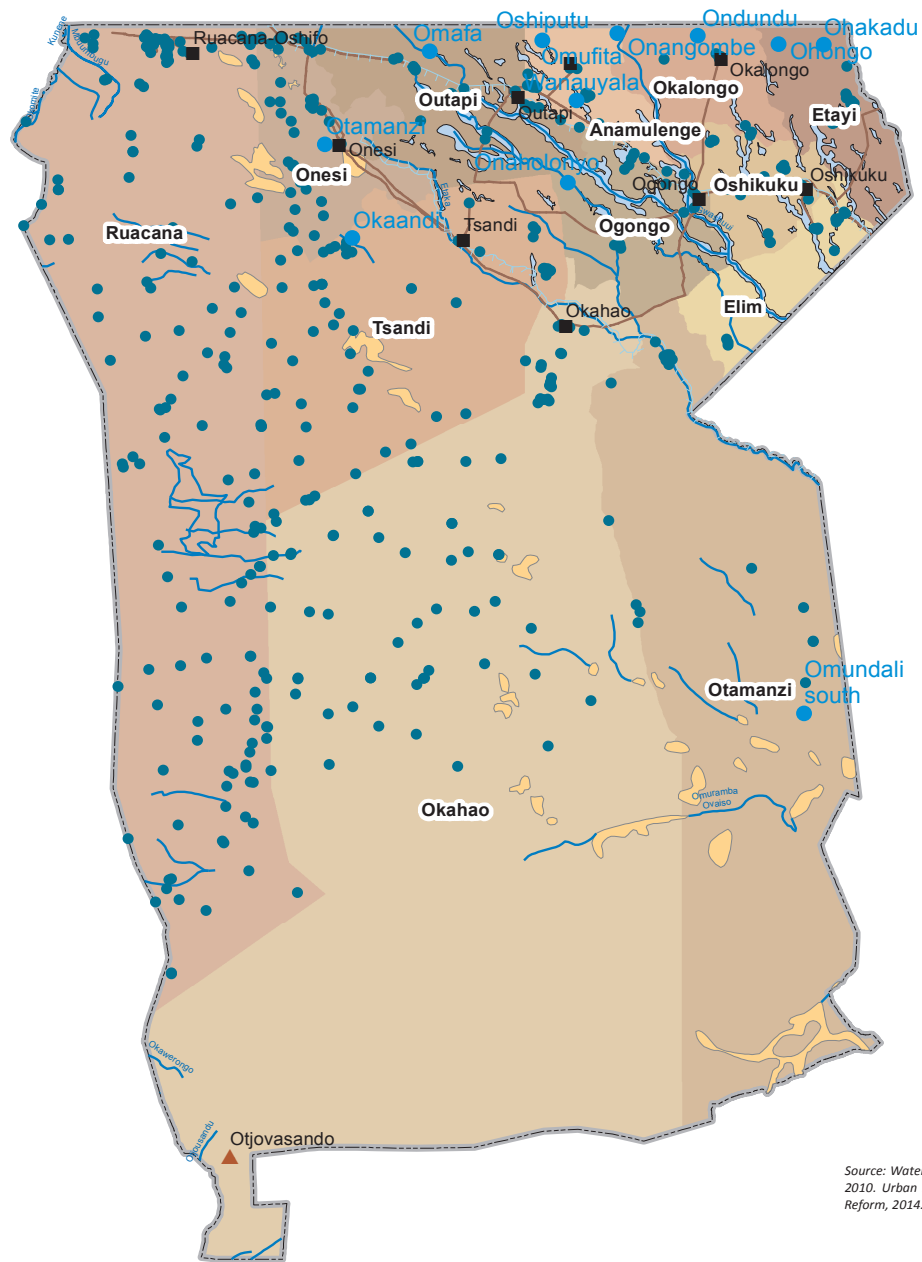
Source: Water Supply Points, Water Bodies, Boreholes, Rivers, Pipelines, Canal, Ministry of Agriculture Water & Forestry 2010. Urban Areas, Ministry of Urban and Rural Development 2016. Region and Constituency Boundaries, Ministry of Land Reform 2014.

Map 4.11. Omaheke - Water Infrastructure

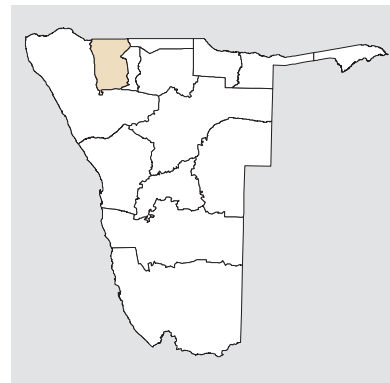


Source: Water Supply Points, Dams, Pans, Boreholes, Rivers, Pipelines, Ministry of Agriculture Water & Forestry 2010. Urban Areas, Ministry of Urban and Rural Development 2016. Region and Constituency Boundaries, Ministry of Land Reform 2014. Population, Namibia Statistics Agency 2011.

Map 4.12. Omusati - Water Infrastructure



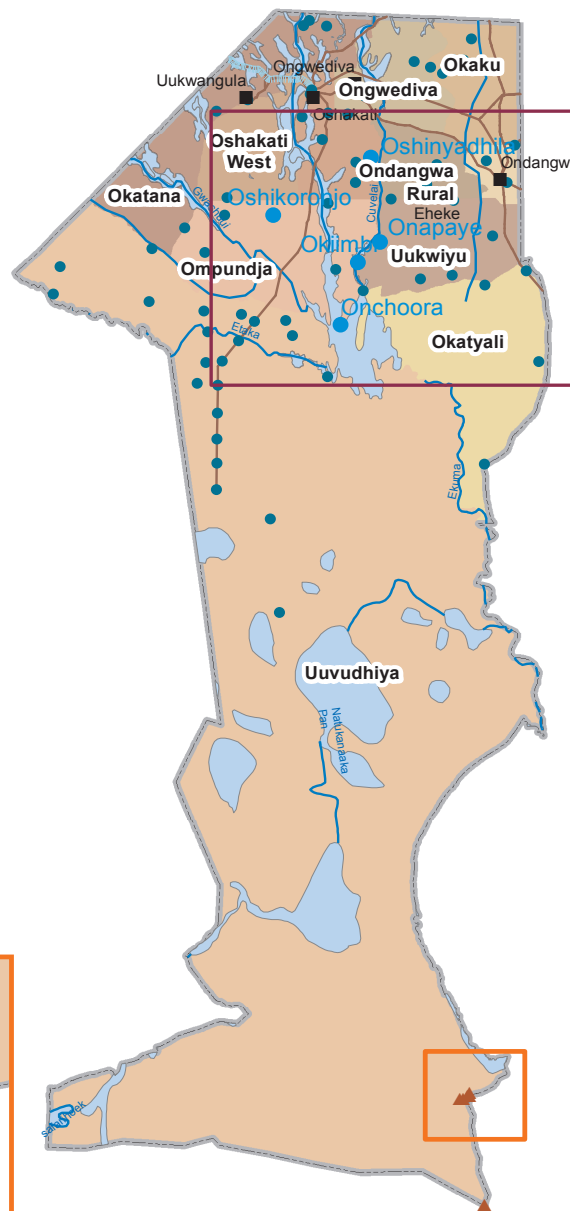
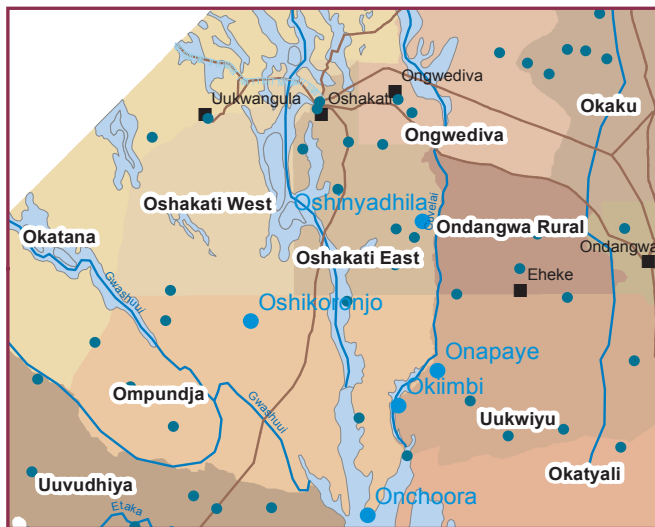
- Water Supply Point
- Dam
- ▲ Borehole
- Urban Area
- |—|—| Canal
- Pipeline
- River
- ⊞ Oshana
- ⊞ Pan
- Region



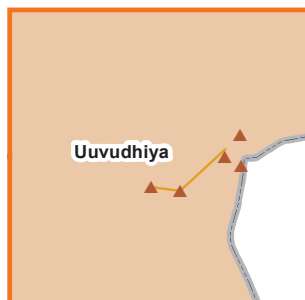
Constituency	Population	Dams	Water Supply Points	Boreholes
Anamulenge	14949	2	20	0
Elim	12199	0	14	0
Etayi	30550	2	13	0
Ogongo	16436	1	15	0
Okahao	18734	0	75	1
Okalongo	26459	2	7	0
Onesi	16613	1	46	0
Oshikuku	14699	0	18	0
Otamanzi	13495	1	18	0
Outapi	36740	1	20	0
Ruacana	14857	0	149	0
Tsandi	27435	1	51	0
Total	243166	11	446	1

Source: Water Supply Points, Dams, Boreholes, Rivers, Pipelines, Canal, Oshana, Pans, Ministry of Agriculture Water & Forestry 2010. Urban Areas, Ministry of Urban and Rural Development 2016. Region and Constituency Boundaries, Ministry of Land Reform, 2014. Population, Namibia Statistics Agency 2011.

Map 4.13. Oshana - Water Infrastructure



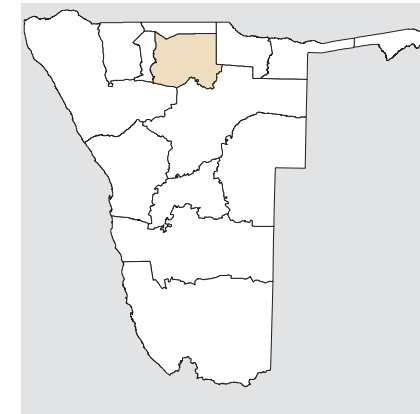
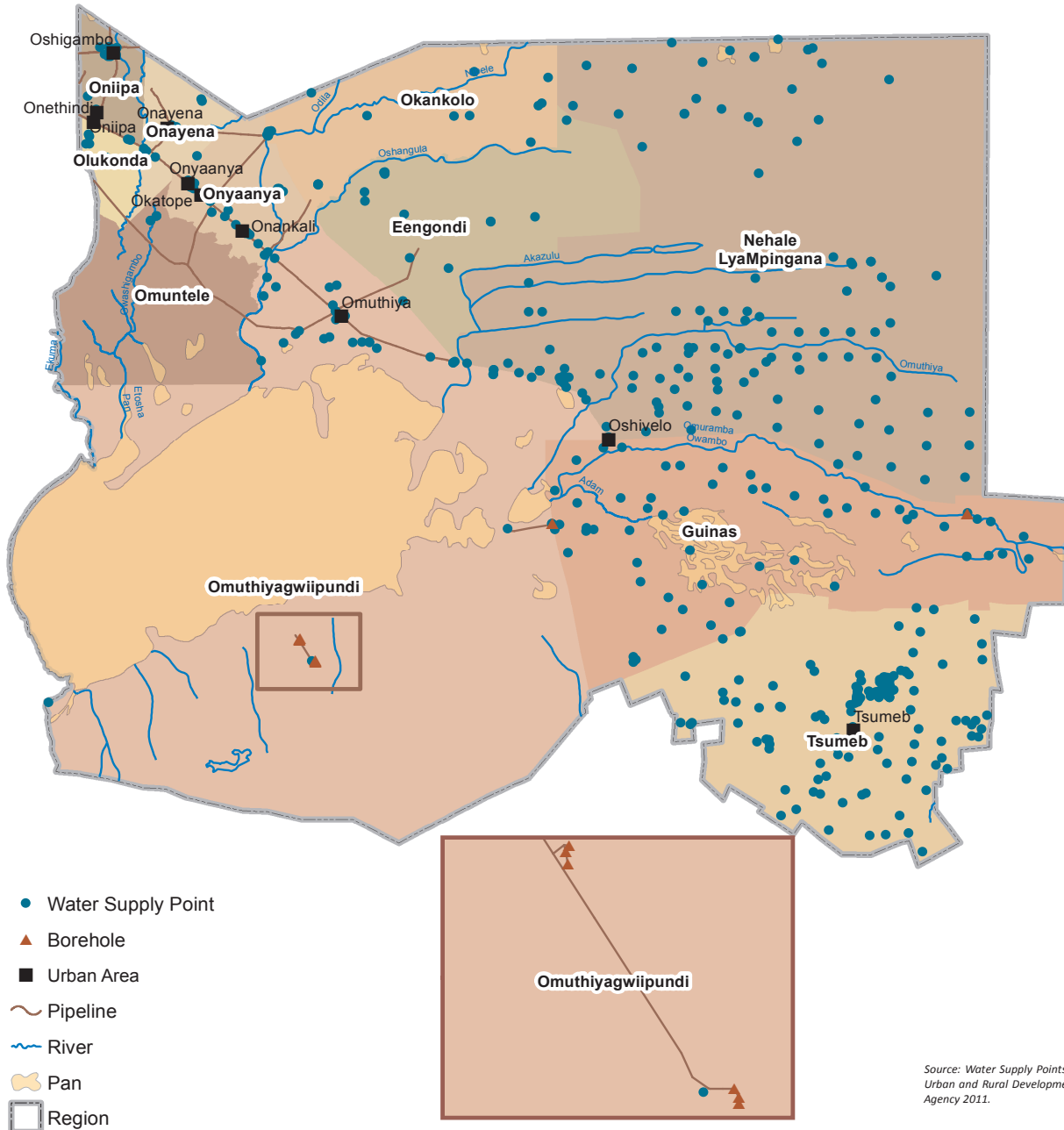
- Water Supply Point
- Dam
- ▲ Borehole
- Urban Area
- ▭ Canal
- Pipeline
- ~ River
- Oshana
- Region



Constituency	Population	Dams	Water Supply Points	Boreholes
Okaku	19007	0	10	0
Okatana	14801	0	3	0
Okatjali	3187	0	0	0
Ompundja	4659	2	1	0
Ondangwa Rural	13613	0	14	0
Ondangwa Urban	23233	0	16	0
Ongwediva	34065	0	3	0
Oshakati East	27227	1	9	0
Oshakati West	20676	0	0	0
Uukwiyu	12092	2	7	0
Uuvudhiya	4114	0	22	6
Total	176674	5	85	6

Source: Water Supply Points, Dams, Pans, Oshana, Boreholes Rivers, Pipelines, Canal, Ministry of Agriculture Water & Forestry 2010. Urban Areas, Ministry of Urban and Rural Development 2016. Region and Constituency Boundaries, Ministry of Land Reform, 2014. Population, Namibia Statistics Agency 2011.

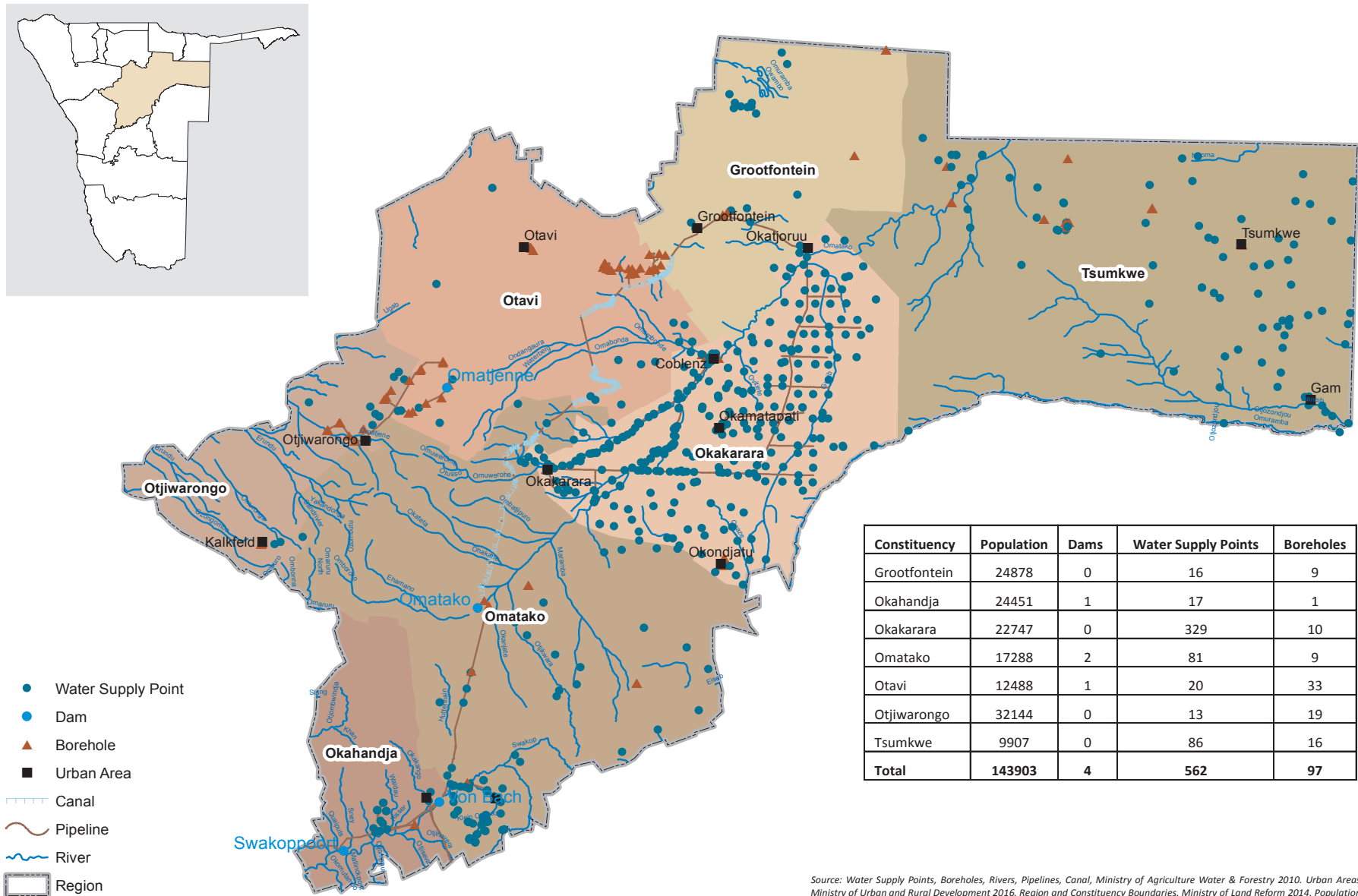
Map 4.14. Oshikoto - Water Infrastructure



Constituency	Population	Dams	Water Supply Points	Boreholes
Eengodi	15490	0	13	0
Guinas	5460	0	62	2
Nehale LyaMpingana	10710	0	33	0
Okankolo	13204	0	19	0
Olukonda	9559	0	5	0
Omuntele	16865	0	4	0
Omuthiyagwiipundi	26183	0	39	8
Onayena	15392	0	23	0
Oniipa	24939	0	12	0
Onyaanya	20902	0	23	0
Tsumeb	23269	0	137	0
Total	181973	0	370	10

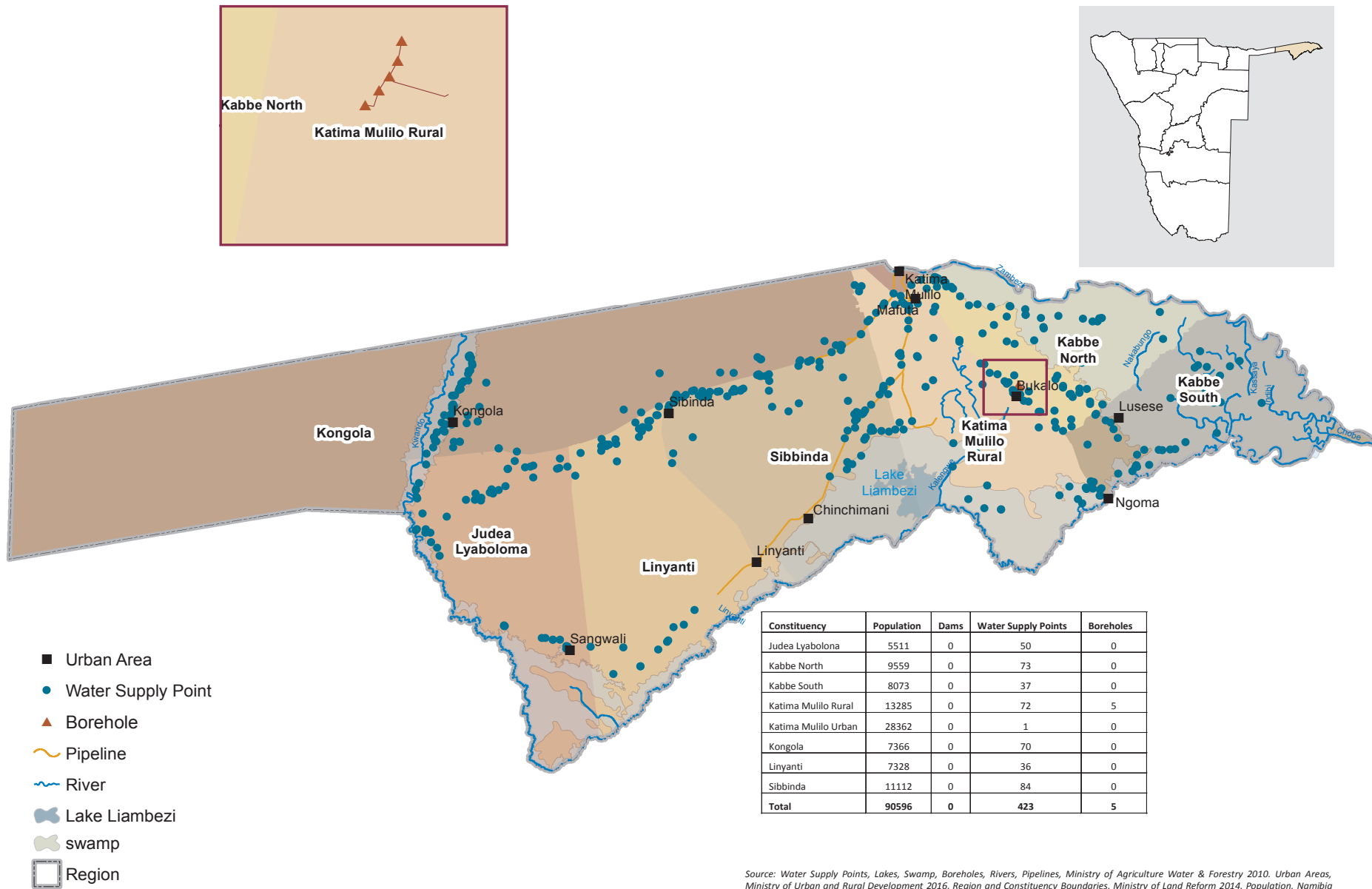
Source: Water Supply Points, Pans, Boreholes, Rivers, Pipelines, Ministry of Agriculture Water & Forestry 2010. Urban Areas, Ministry of Urban and Rural Development 2016. Region and Constituency Boundaries, Ministry of Land Reform, 2014. Population, Namibia Statistics Agency 2011.

Map 4.15. Otjozondjupa - Water Infrastructure



Source: Water Supply Points, Boreholes, Rivers, Pipelines, Canal, Ministry of Agriculture Water & Forestry 2010. Urban Areas, Ministry of Urban and Rural Development 2016. Region and Constituency Boundaries, Ministry of Land Reform 2014. Population, Namibia Statistics Agency 2011.

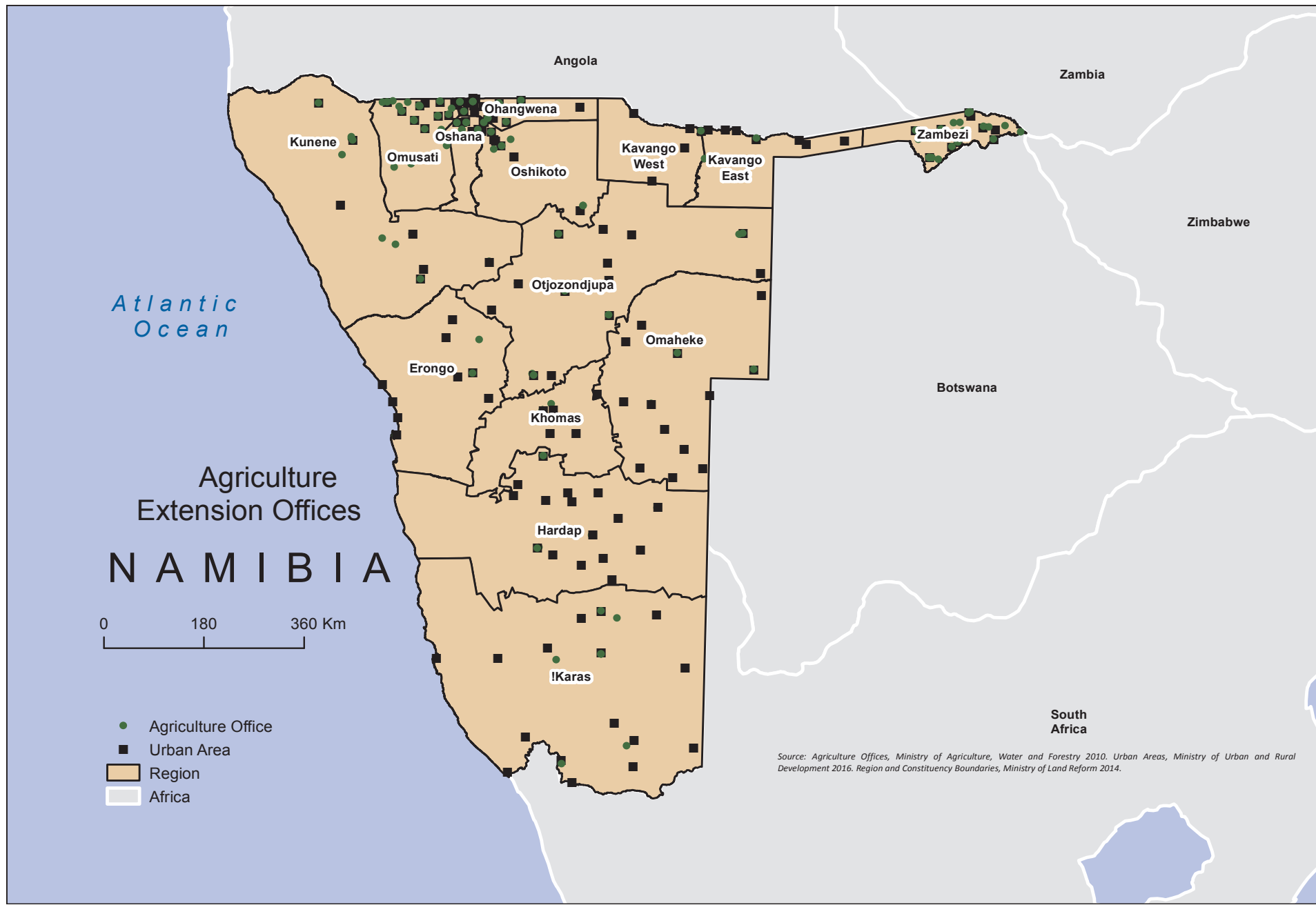
Map 4.16. Zambezi - Water Infrastructure



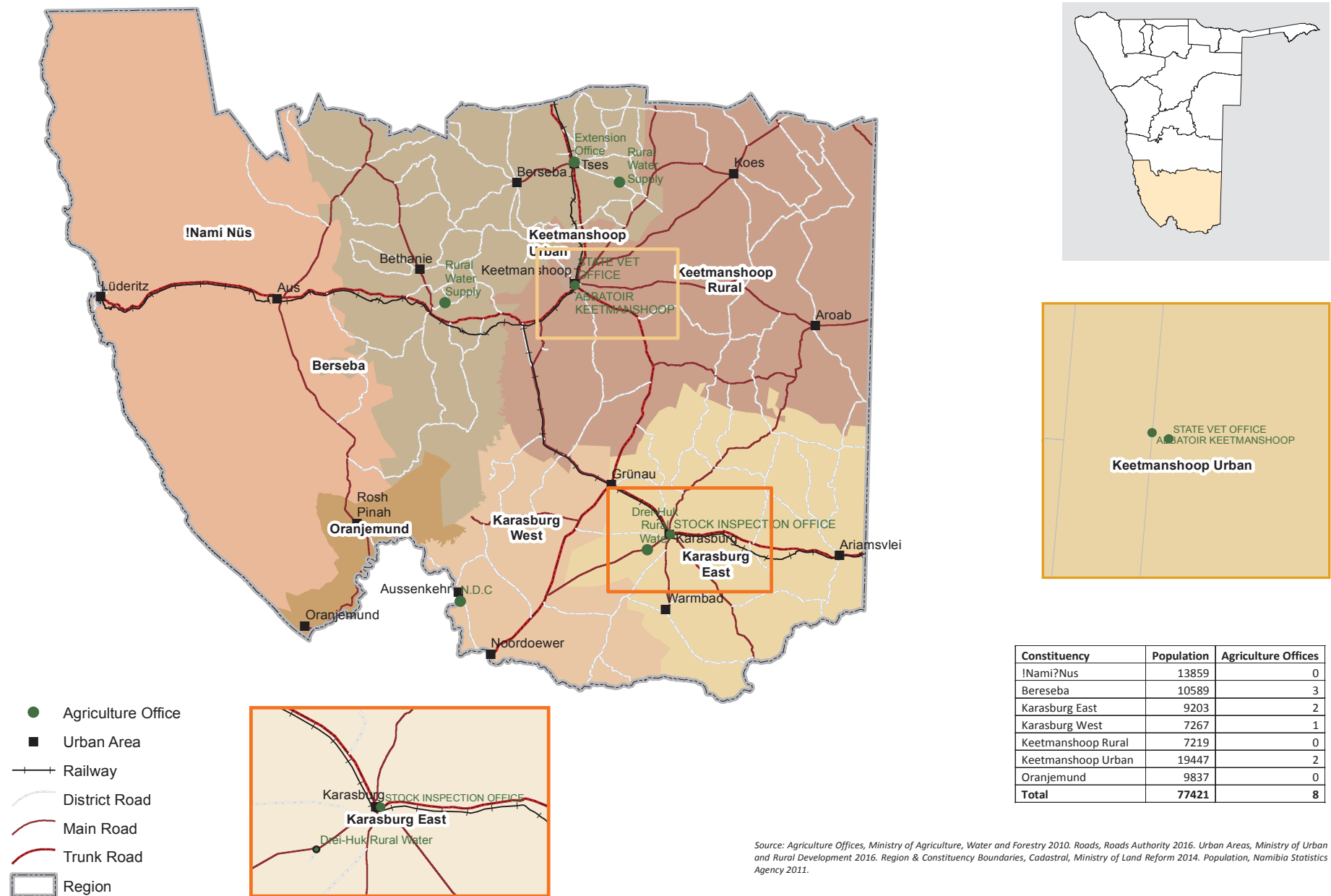
Source: Water Supply Points, Lakes, Swamp, Boreholes, Rivers, Pipelines, Ministry of Agriculture Water & Forestry 2010. Urban Areas, Ministry of Urban and Rural Development 2016. Region and Constituency Boundaries, Ministry of Land Reform 2014. Population, Namibia Statistics Agency 2011.

CHAPTER 5: AGRICULTURAL EXTENSION OFFICES

Map 5.1. National - Agricultural Extension Offices

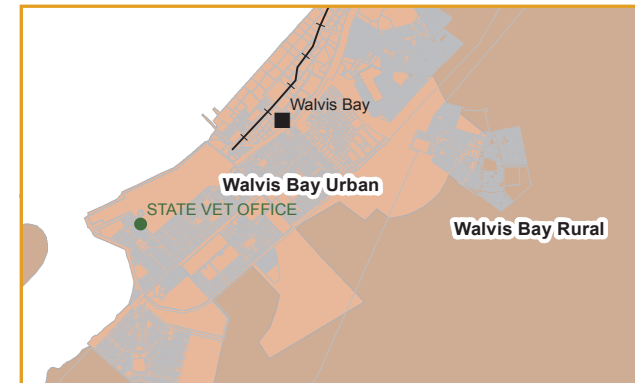
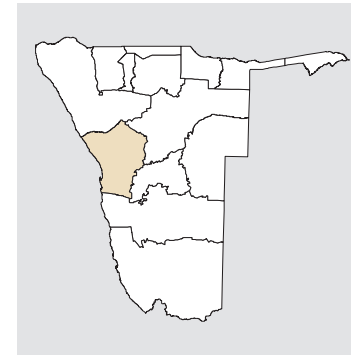
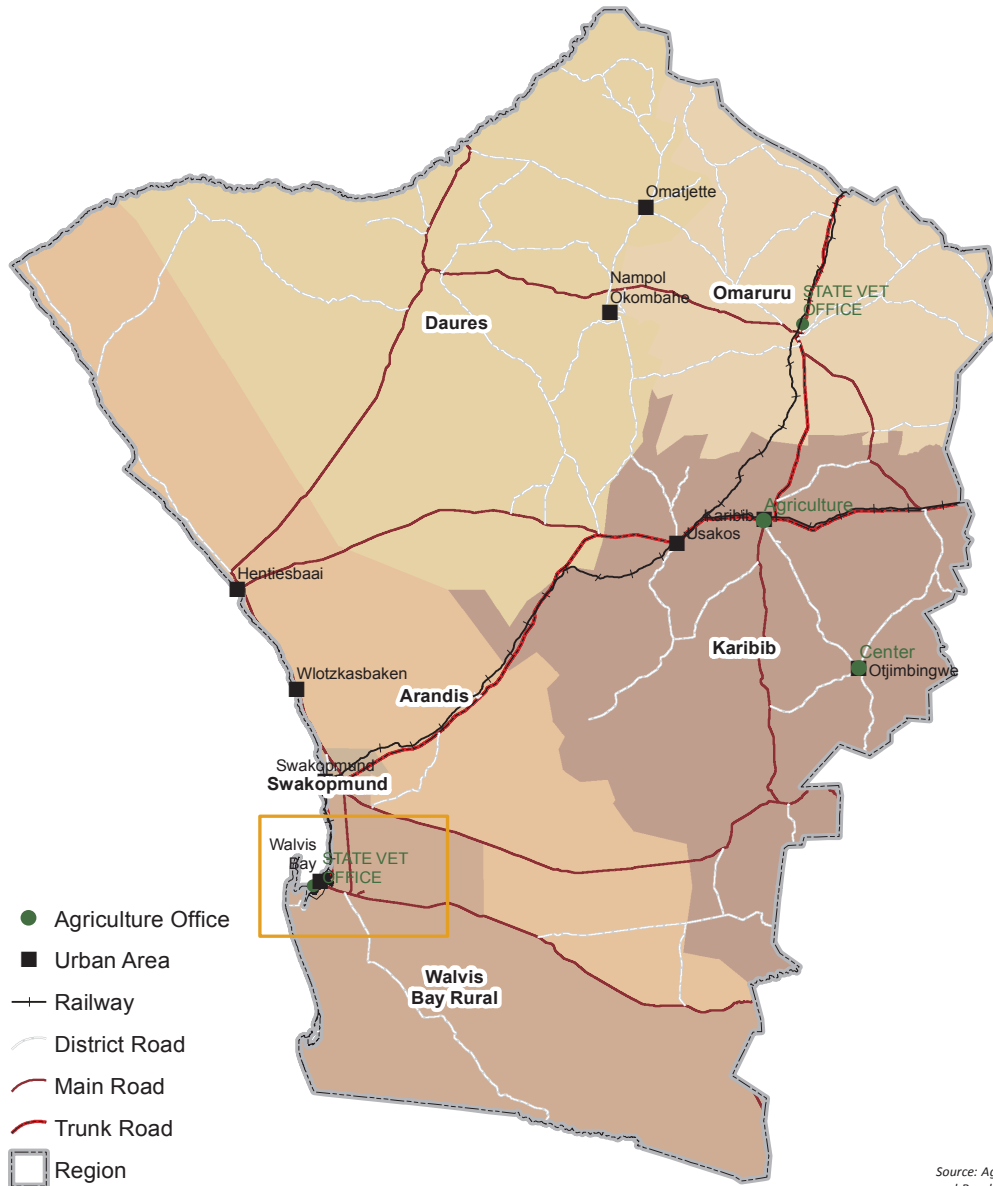


Map 5.2. !Karas - Agricultural Extension Offices



Source: Agriculture Offices, Ministry of Agriculture, Water and Forestry 2010. Roads, Roads Authority 2016. Urban Areas, Ministry of Urban and Rural Development 2016. Region & Constituency Boundaries, Cadastral, Ministry of Land Reform 2014. Population, Namibia Statistics Agency 2011.

Map 5.3. Erongo - Agricultural Extension Offices

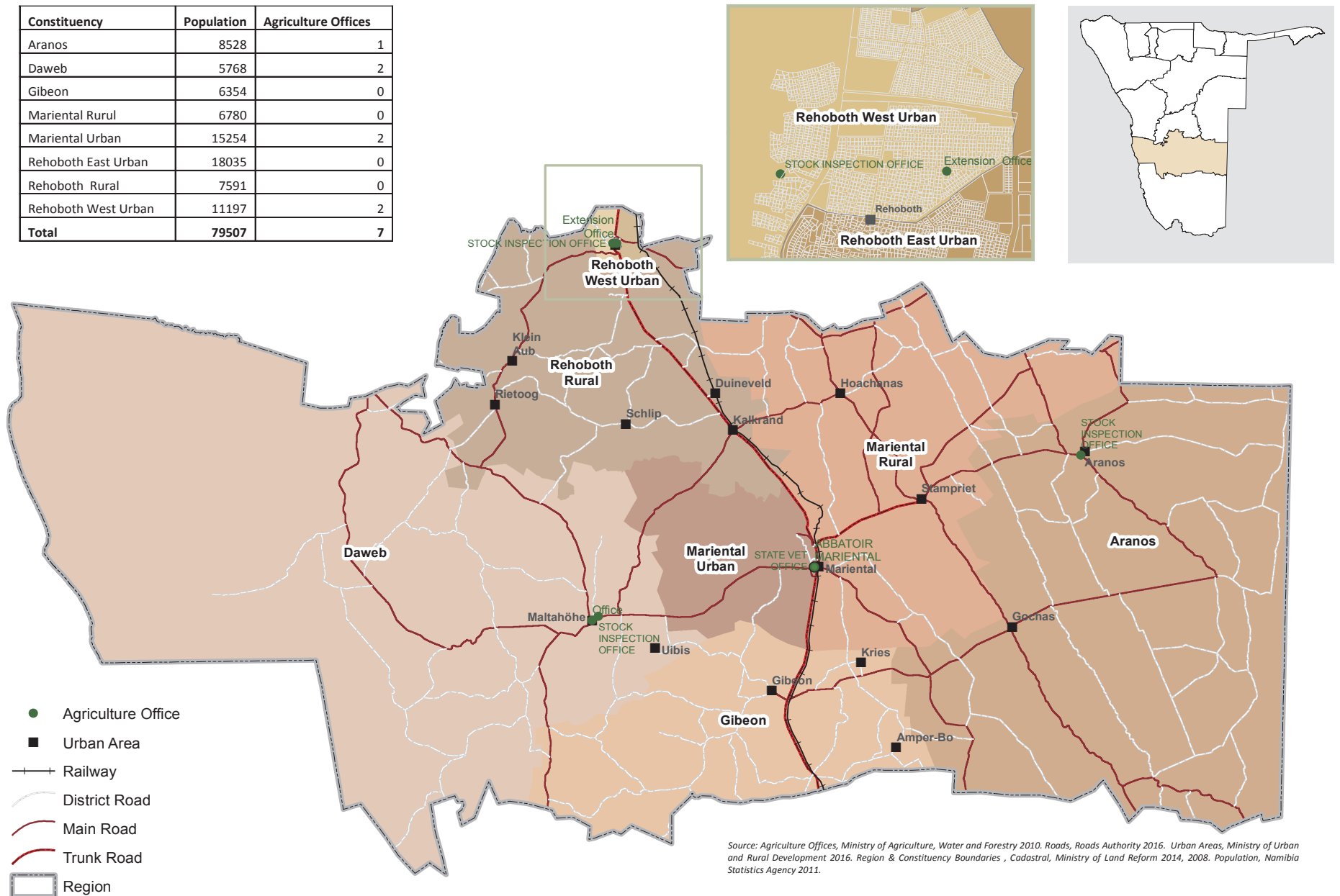


Constituency	Population	Agriculture Offices
Arandis	10093	0
Daures	11350	0
Karibib	13320	2
Omaruru	8577	1
Swakopmund	44725	0
Walvis Bay Rural	26916	0
Walvis Bay Urban	35828	1
Total	150809	4

Source: Agriculture Offices, Ministry of Agriculture, Water and Forestry 2010. Roads, Roads Authority 2016. Urban Areas, Ministry of Urban and Rural Development 2016. Region & Constituency boundaries, Cadastral, Ministry of Land Reform 2014. Population, Namibia Statistics Agency 2011.

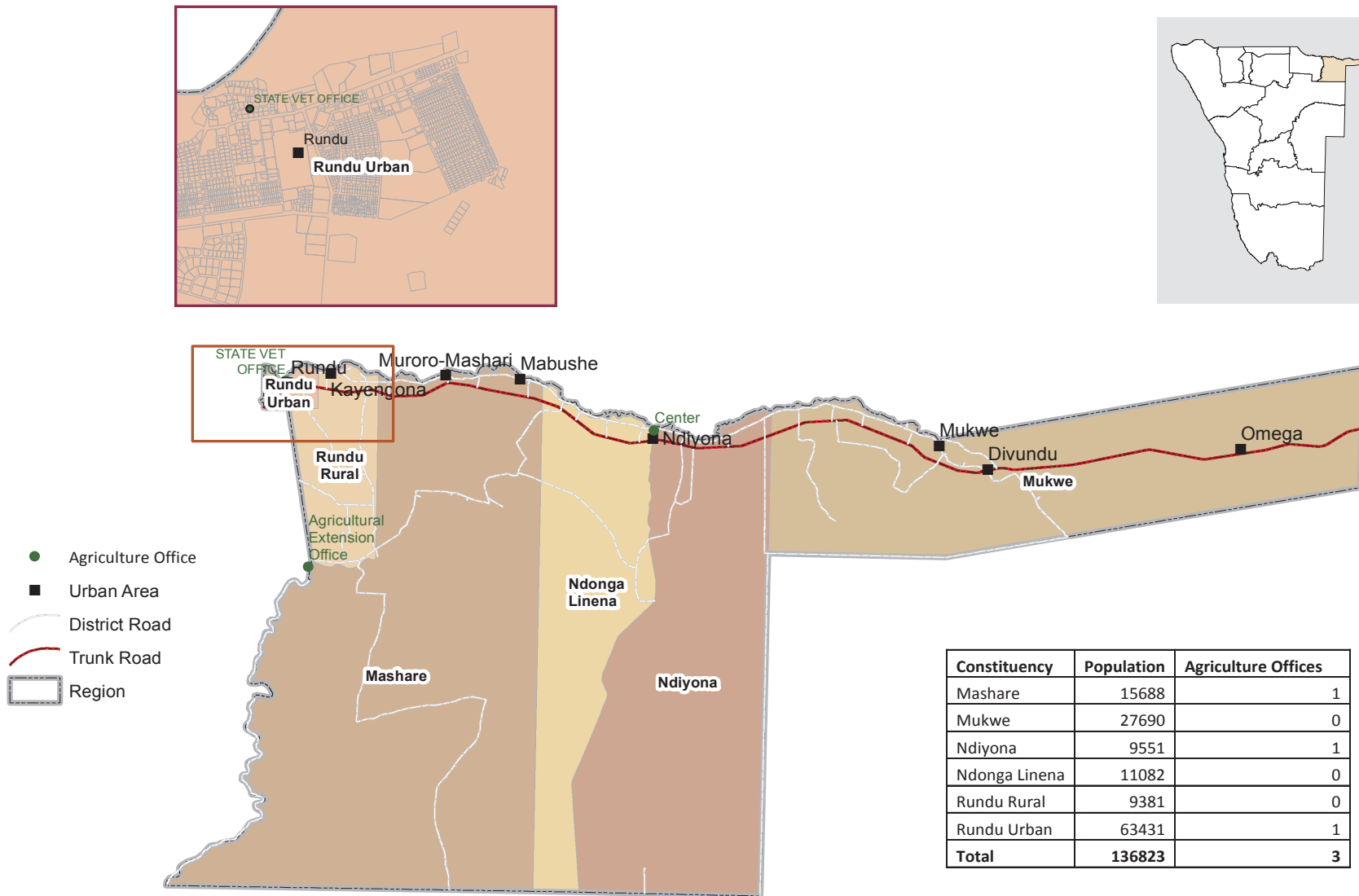
Map 5.4. Hardap - Agricultural Extension Offices

Constituency	Population	Agriculture Offices
Aranos	8528	1
Daweb	5768	2
Gibeon	6354	0
Mariental Rural	6780	0
Mariental Urban	15254	2
Rehoboth East Urban	18035	0
Rehoboth Rural	7591	0
Rehoboth West Urban	11197	2
Total	79507	7



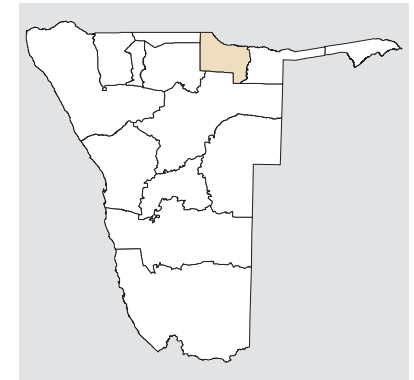
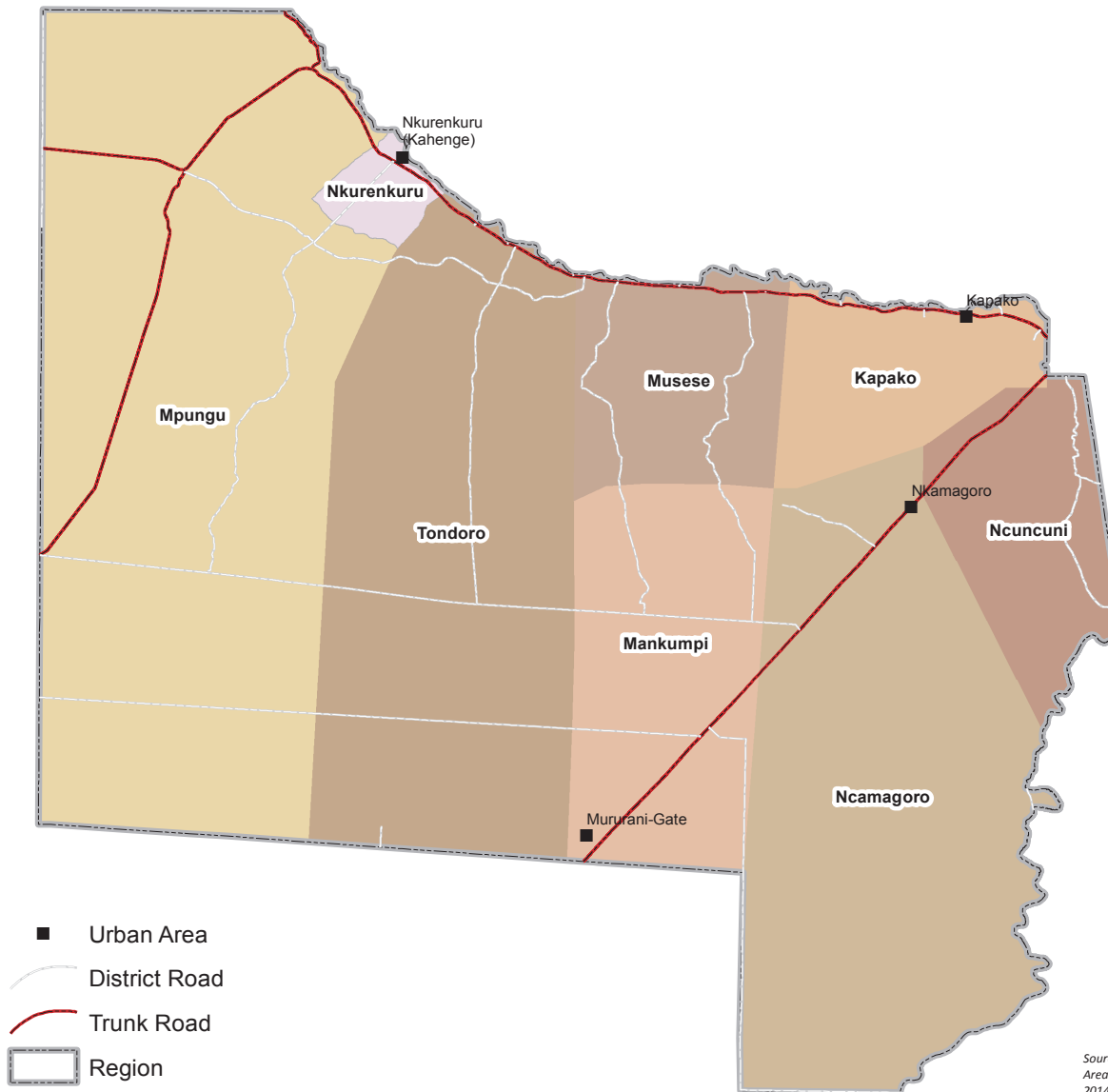
Source: Agriculture Offices, Ministry of Agriculture, Water and Forestry 2010. Roads, Roads Authority 2016. Urban Areas, Ministry of Urban and Rural Development 2016. Region & Constituency Boundaries, Cadastral, Ministry of Land Reform 2014, 2008. Population, Namibia Statistics Agency 2011.

Map 5.5. Kavango East - Agricultural Extension Offices



Source: Agriculture Offices, Ministry of Agriculture, Water and Forestry 2010. Roads, Roads Authority 2016. Urban Areas, Ministry of Urban and Rural Development 2016. Region and Constituency Boundaries, Cadastral, Ministry of Land Reform 2014,2008. Population, Namibia Statistics Agency 2011.

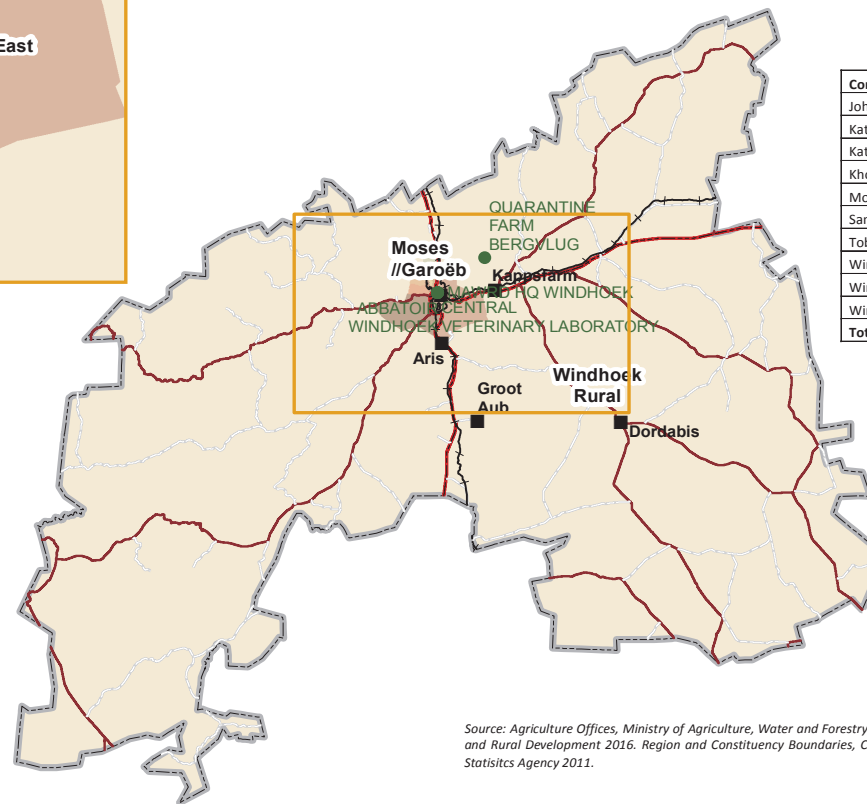
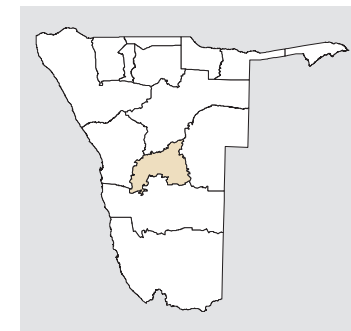
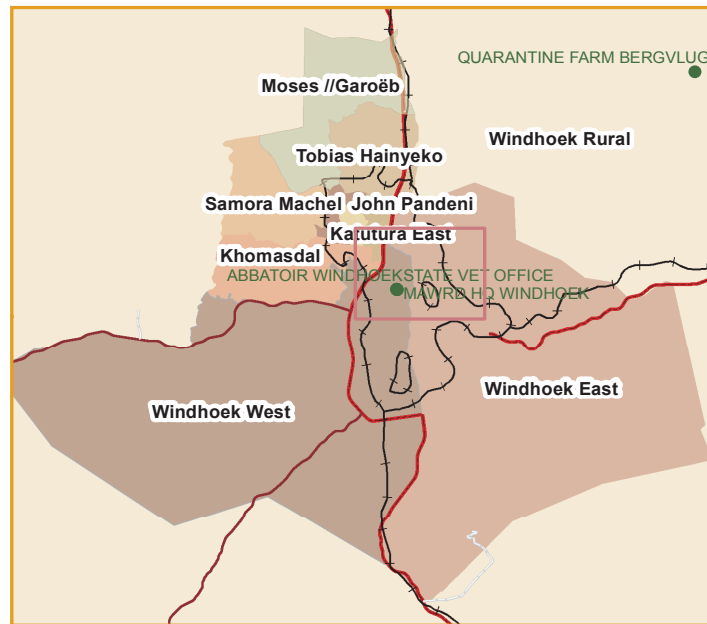
Map 5.6. Kavango West - Agricultural Extension Offices



Constituency	Population	Agriculture Offices
Kapako	20359	0
Mankumpi	4464	0
Mpungu	15018	0
Musese	10011	0
Ncamagoro	7043	0
Ncuncuni	8541	0
Nkurenkuru	7064	0
Tondoro	14029	0
Total	20359	0

Source: Agriculture Offices, Ministry of Agriculture, Water and Forestry 2010. Roads, Roads Authority 2016. Urban Areas, Ministry of Urban and Rural Development 2016. Region and Constituency Boundaries, Ministry of Land Reform 2014. Population, Namibia Statistics Agency 2011.

Map 5.7. Khomas - Agricultural Extension Offices

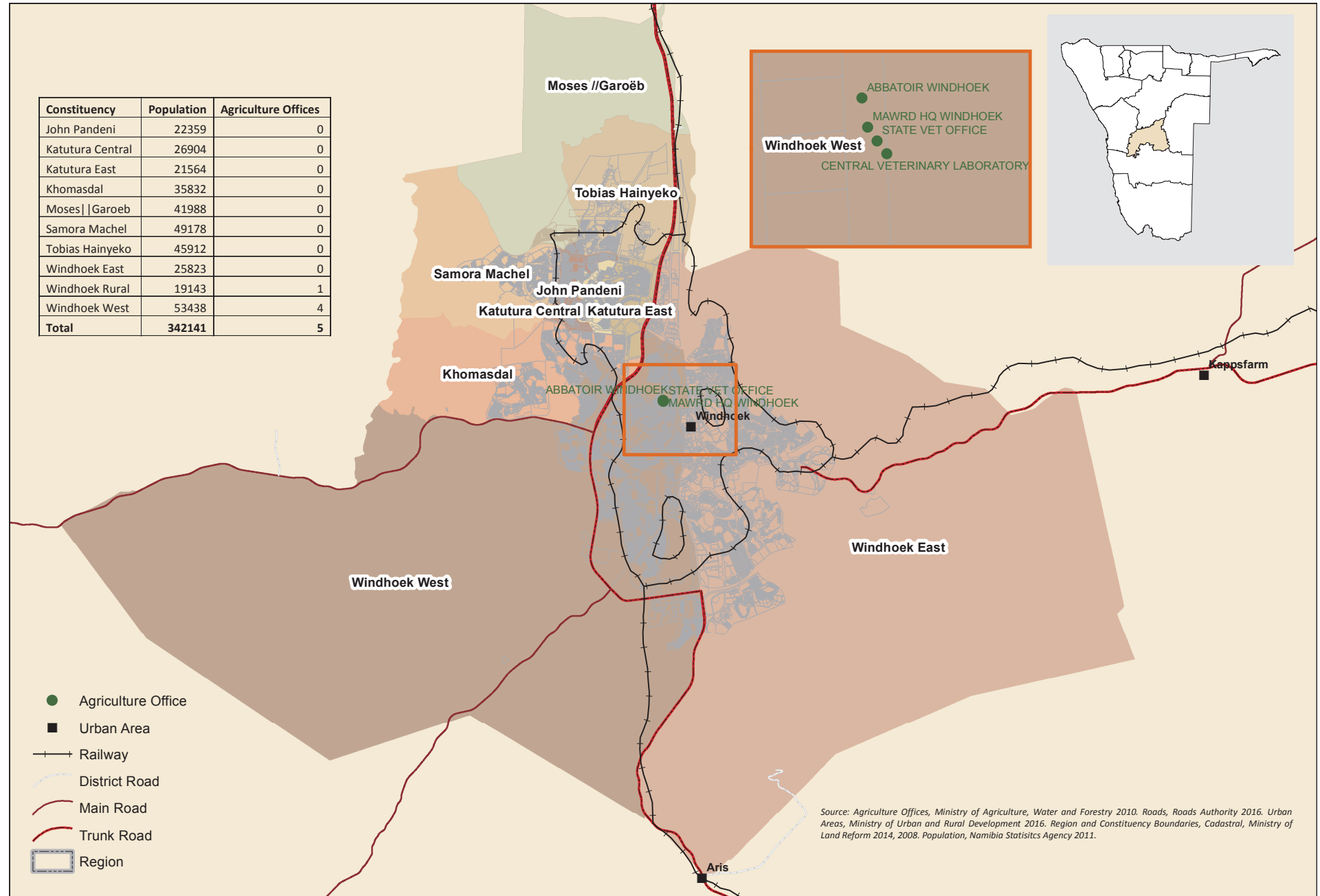


Constituency	Population	Agriculture Offices
John Pandeni	22359	0
Katutura Central	26904	0
Katutura East	21564	0
Khomasdal	35832	0
Moses //Garöb	41988	0
Samora Machel	49178	0
Tobias Hainyeko	45912	0
Windhoek East	25823	0
Windhoek Rural	19143	1
Windhoek West	53438	4
Total	342141	5

- Agriculture Office
- Urban Area
- +— Railway
- District Road
- Main Road
- Trunk Road
- Region

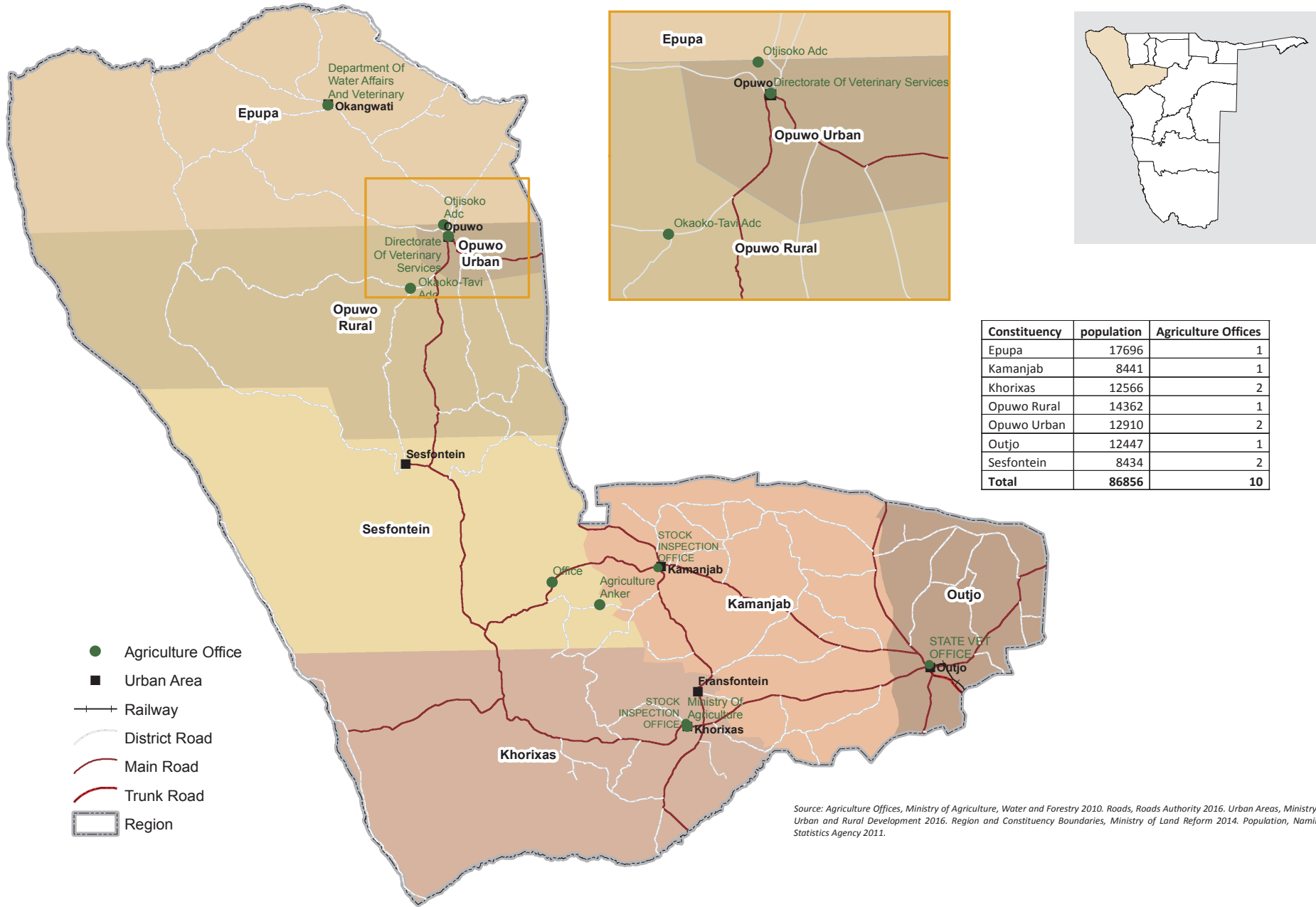
Source: Agriculture Offices, Ministry of Agriculture, Water and Forestry 2010. Roads, Roads Authority 2016. Urban Areas, Ministry of Urban and Rural Development 2016. Region and Constituency Boundaries, Cadastral, Ministry of Land Reform 2014, 2008. Population, Namibia Statistics Agency 2011.

Map 5.8. Khomas - Agricultural Extension Offices - Continued



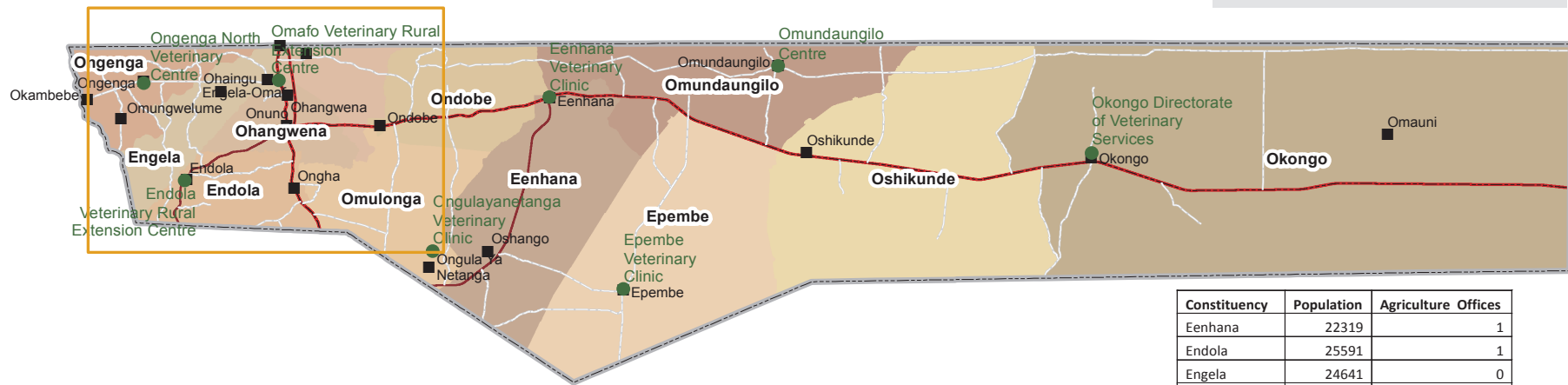
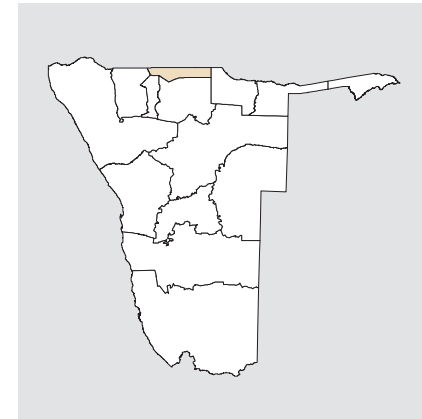
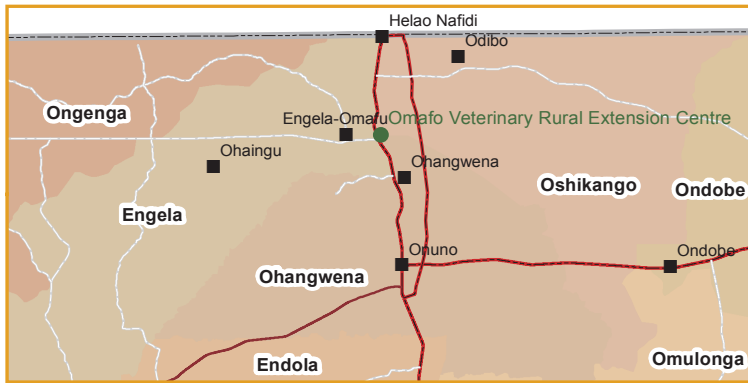
Source: Agriculture Offices, Ministry of Agriculture, Water and Forestry 2010. Roads, Roads Authority 2016. Urban Areas, Ministry of Urban and Rural Development 2016. Region and Constituency Boundaries, Cadastral, Ministry of Land Reform 2014, 2008. Population, Namibia Statistics Agency 2011.

Map 5.9. Kunene - Agricultural Extension Offices



Source: Agriculture Offices, Ministry of Agriculture, Water and Forestry 2010. Roads, Roads Authority 2016. Urban Areas, Ministry of Urban and Rural Development 2016. Region and Constituency Boundaries, Ministry of Land Reform 2014. Population, Namibia Statistics Agency 2011.

Map 5.10. Ohangwena - Agricultural Extension Offices

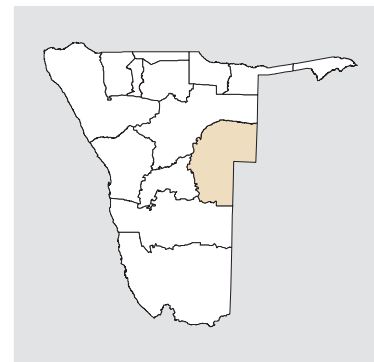
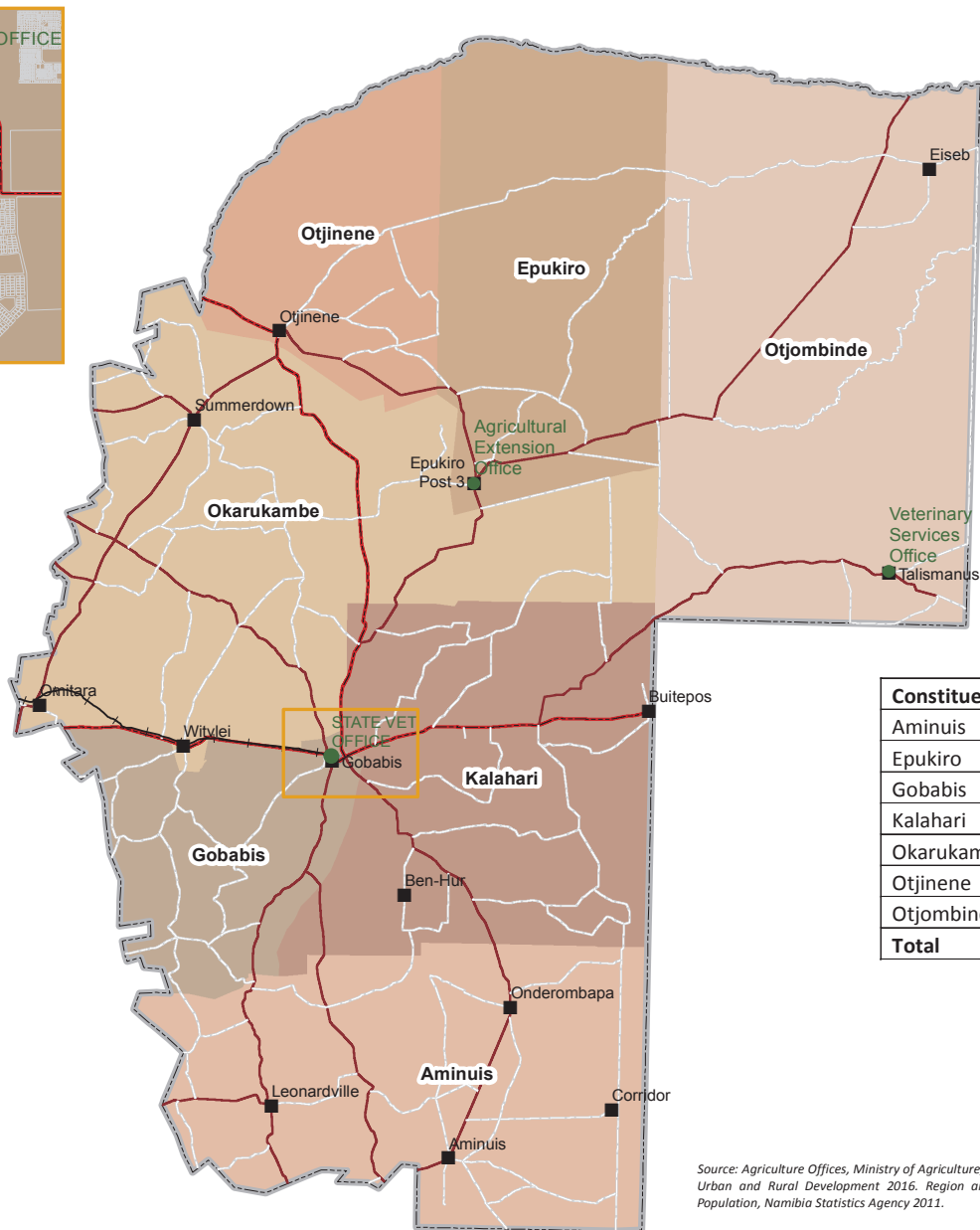
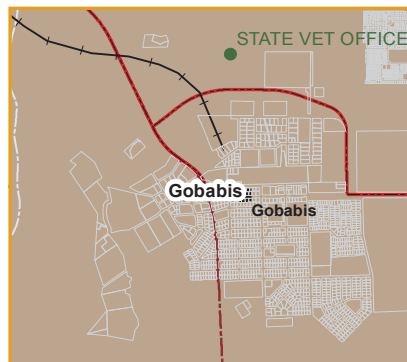


- Agriculture Office
- Urban Area
- District Road
- Main Road
- Trunk Road
- Region

Constituency	Population	Agriculture Offices
Eenhana	22319	1
Endola	25591	1
Engela	24641	0
Epembe	11883	1
Ohangwena	23851	1
Okongo	17999	1
Omulonga	27772	1
Omundaungilo	10006	1
Ondobe	22491	0
Ongenga	21705	1
Oshikango	24201	0
Oshikunde	12987	0
Total	245446	8

Source: Agriculture Offices, Ministry of Agriculture, Water and Forestry 2010. Roads, Roads Authority 2016. Urban Areas, Ministry of Urban and Rural Development 2016. Region and Constituency Boundaries, Ministry of Land Reform 2014. Population, Namibia Statistics Agency 2011.

Map 5.11. Omaheke - Agricultural Extension Offices

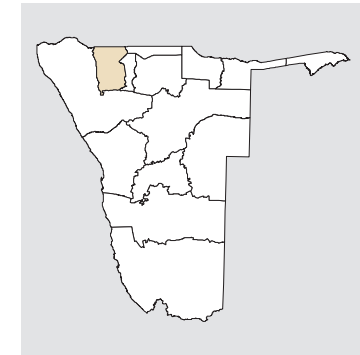
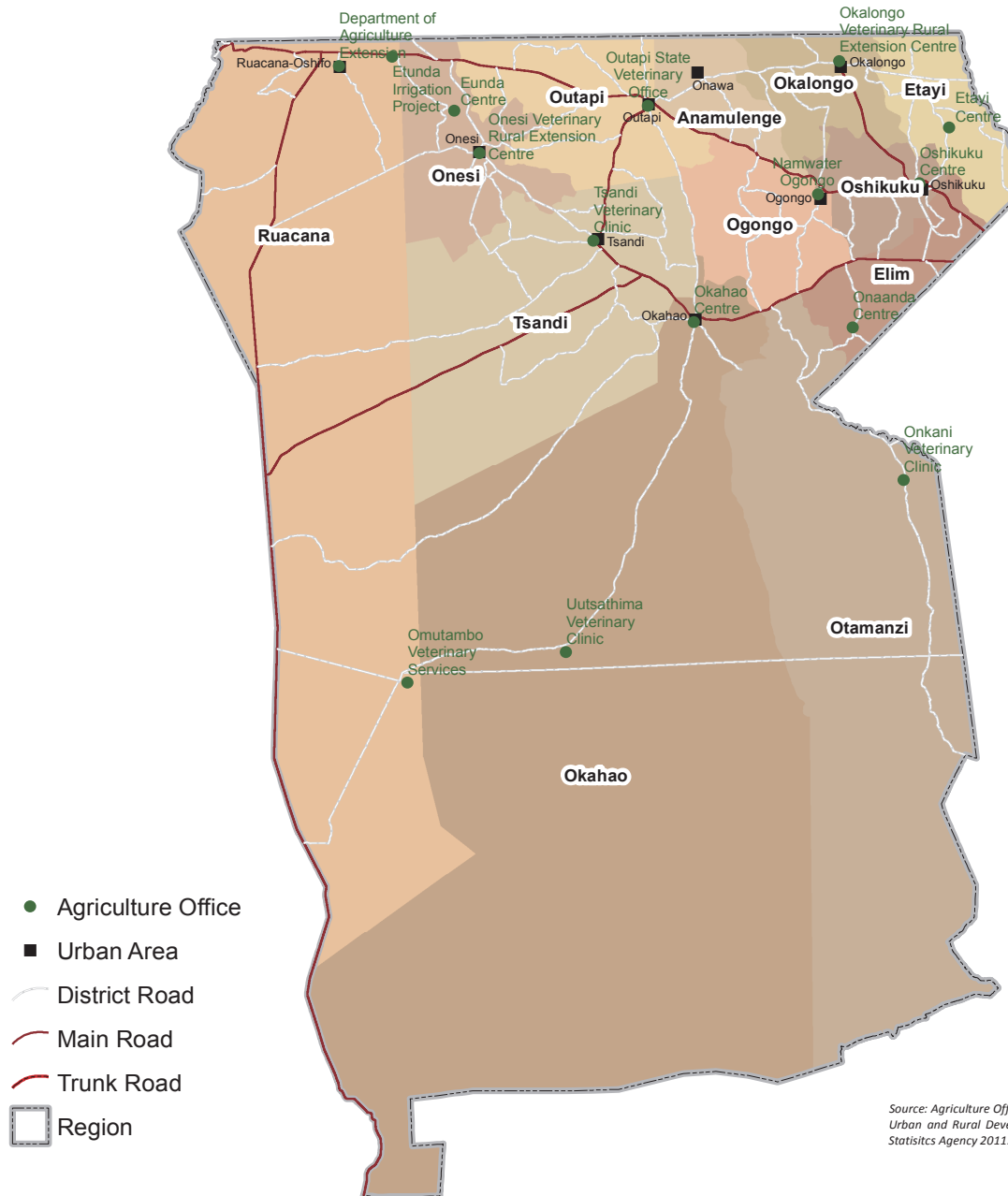


- Agriculture Office
- Urban Area
- +— Railway
- District Road
- Main Road
- Trunk Road
- Region

Constituency	Population	Agriculture Offices
Aminuis	12306	0
Epukiro	6106	1
Gobabis	20993	1
Kalahari	7611	0
Okarukambe	10060	0
Otjinene	7306	0
Otjombinde	6851	1
Total	71233	3

Source: Agriculture Offices, Ministry of Agriculture, Water and Forestry 2010. Roads, Roads Authority 2016. Urban Areas, Ministry of Urban and Rural Development 2016. Region and Constituency Boundaries, Cadastral, Ministry of Land Reform 2014, 2008. Population, Namibia Statistics Agency 2011.

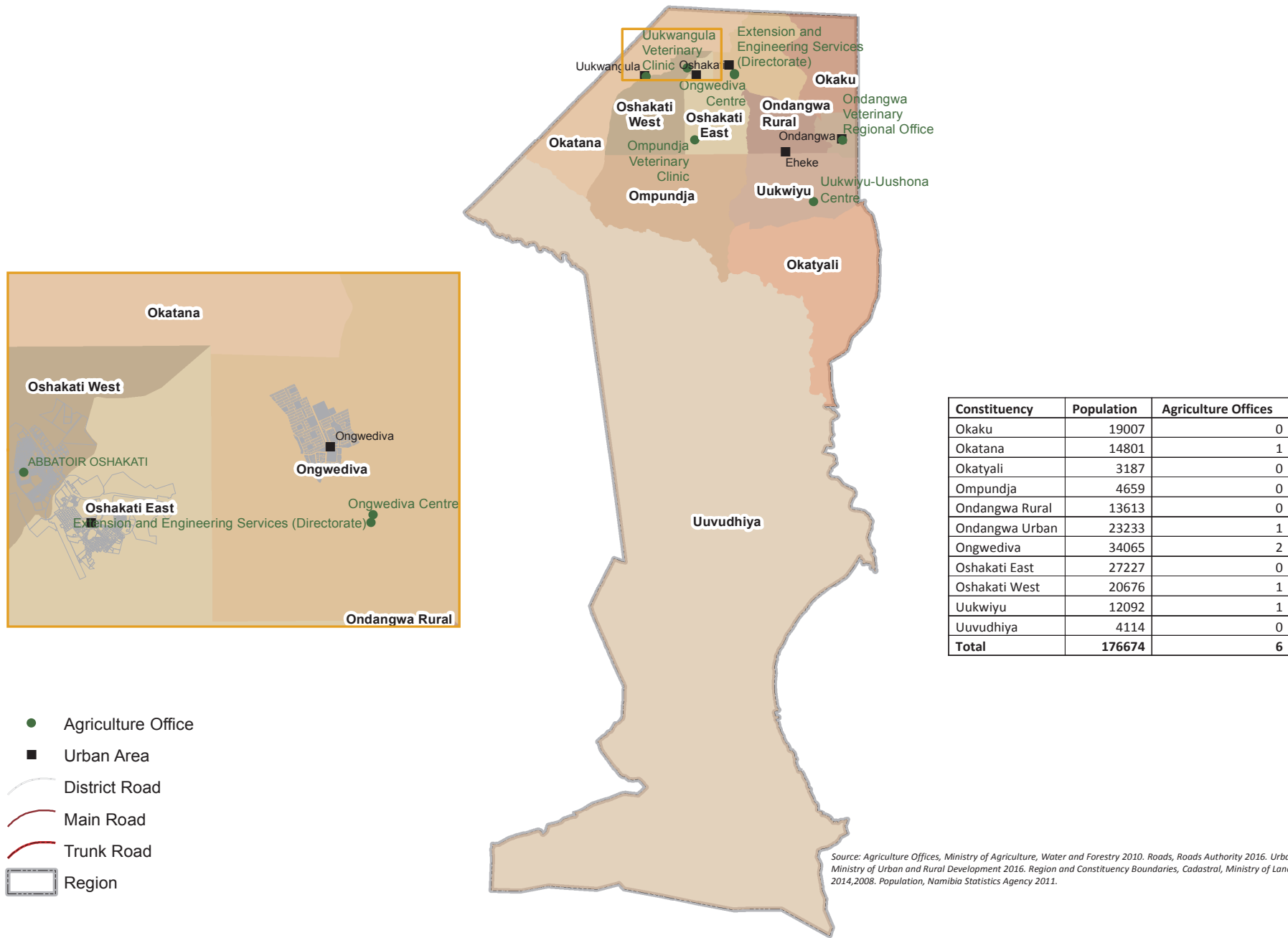
Map 5.12. Omusati - Agricultural Extension Offices



Constituency	Population	Agriculture Offices
Anamulenge	14949	0
Elim	12199	1
Etayi	30550	1
Ogongo	16436	1
Okahao	18734	2
Okalongo	26459	1
Onesi	16613	2
Oshikuku	14699	1
Otamanzi	13495	1
Outapi	36740	1
Ruacana	14857	3
Tsandi	27435	1
Total	243166	15

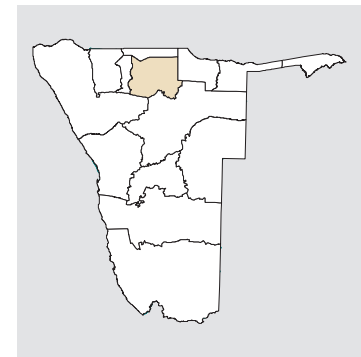
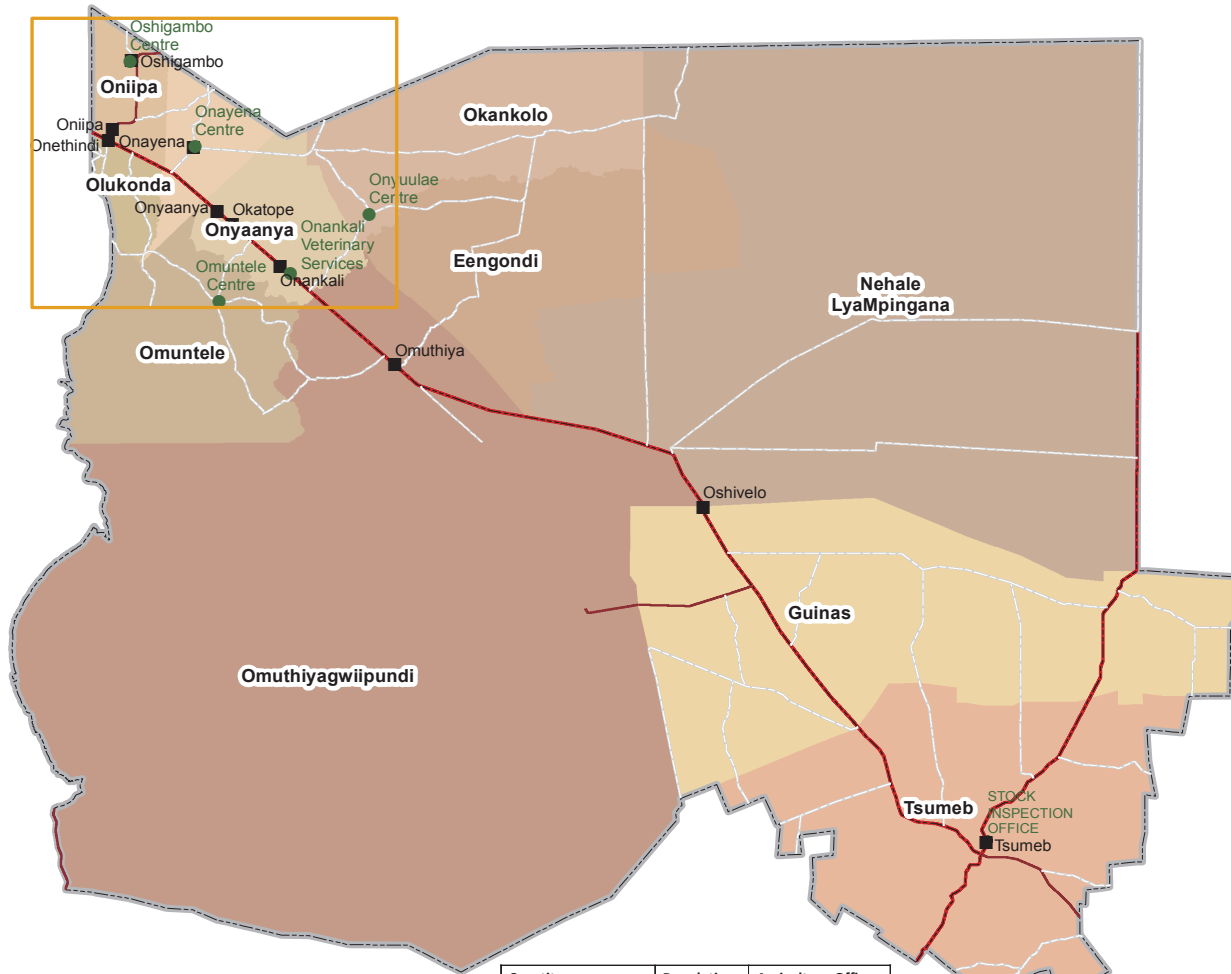
Source: Agriculture Offices, Ministry of Agriculture, Water and Forestry 2010. Roads, Roads Authority 2016. Urban Areas, Ministry of Urban and Rural Development 2016. Region and Constituency Boundaries, Ministry of Land Reform 2014. Population, Namibia Statistics Agency 2011.

Map 5.13. Oshana - Agricultural Extension Offices



Source: Agriculture Offices, Ministry of Agriculture, Water and Forestry 2010. Roads, Roads Authority 2016. Urban Areas, Ministry of Urban and Rural Development 2016. Region and Constituency Boundaries, Cadastral, Ministry of Land Reform 2014,2008. Population, Namibia Statistics Agency 2011.

Map 5.14. Oshikoto - Agricultural Extension Offices

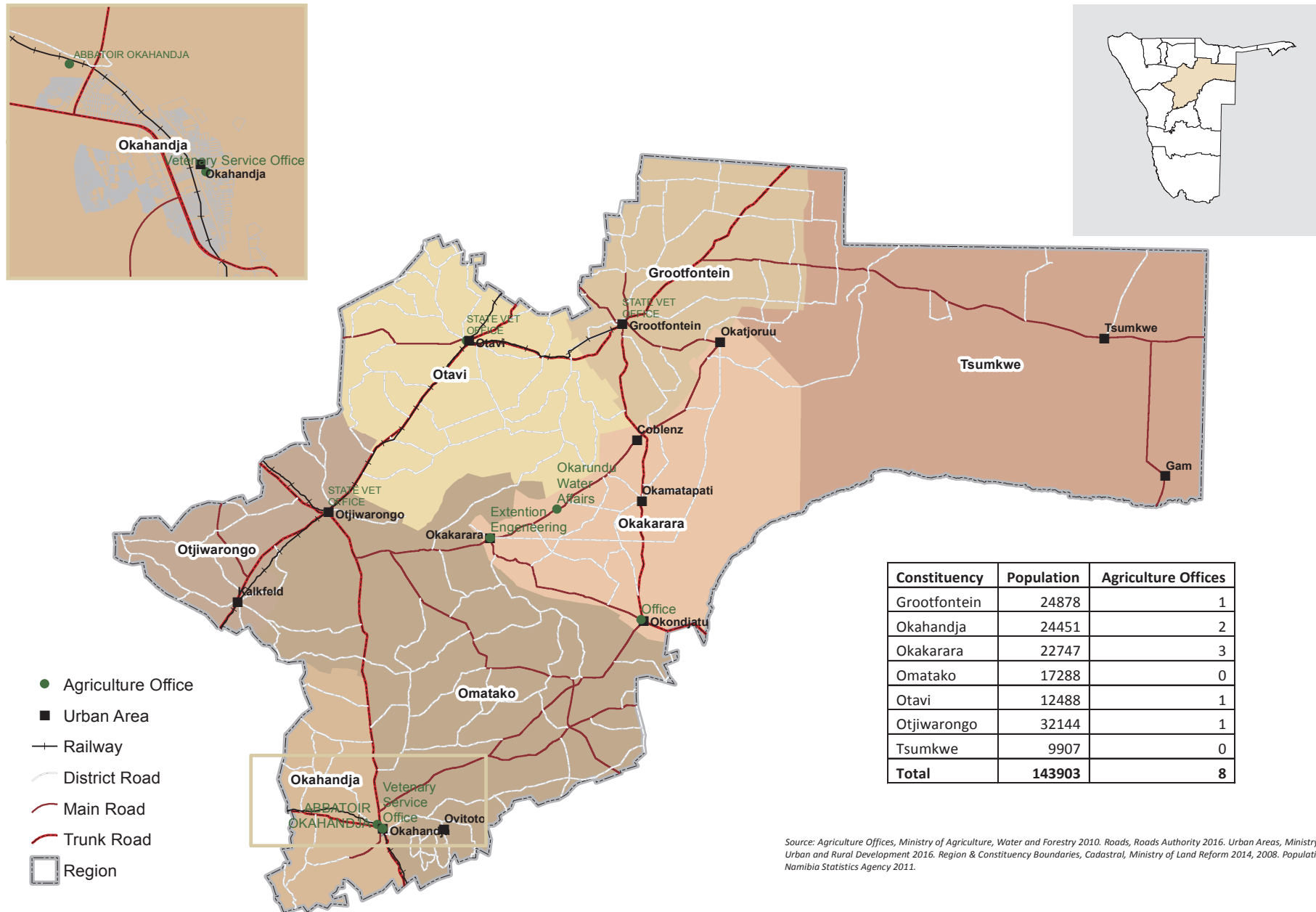


- Agriculture Office
- Urban Area
- District Road
- Main Road
- Trunk Road
- Region

Constituency	Population	Agriculture Offices
Eengodi	15490	0
Guinas	5460	0
Nehale-LyaMpingana	10710	0
Okankolo	13204	1
Olukonda	9559	0
Omuntele	16865	1
Omuthiyagwiipundi	26183	0
Onayena	15392	1
Oniipa	24939	1
Onyaanya	20902	1
Tsumeb	23269	1
Total	181973	6

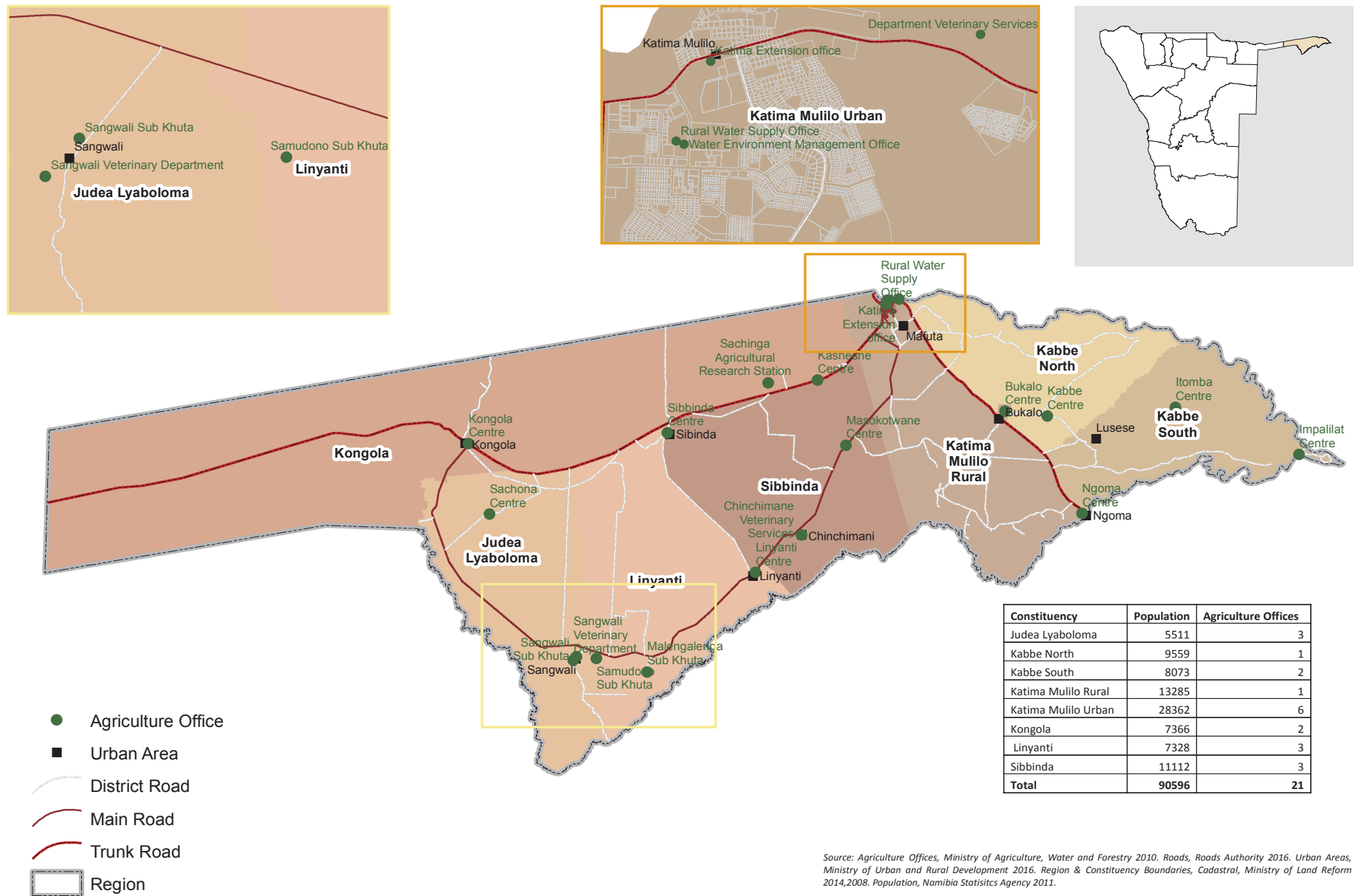
Source: Agriculture Offices, Ministry of Agriculture, Water and Forestry 2010. Roads, Roads Authority 2016. Urban Areas, Ministry of Urban and Rural Development 2016. Region and Constituency Boundaries, Ministry of Land Reform 2014. Population, Namibia Statistics Agency 2011.

Map 5.15. Otjozondjupa - Agricultural Extension Offices



Source: Agriculture Offices, Ministry of Agriculture, Water and Forestry 2010. Roads, Roads Authority 2016. Urban Areas, Ministry of Urban and Rural Development 2016. Region & Constituency Boundaries, Cadastral, Ministry of Land Reform 2014, 2008. Population, Namibia Statistics Agency 2011.

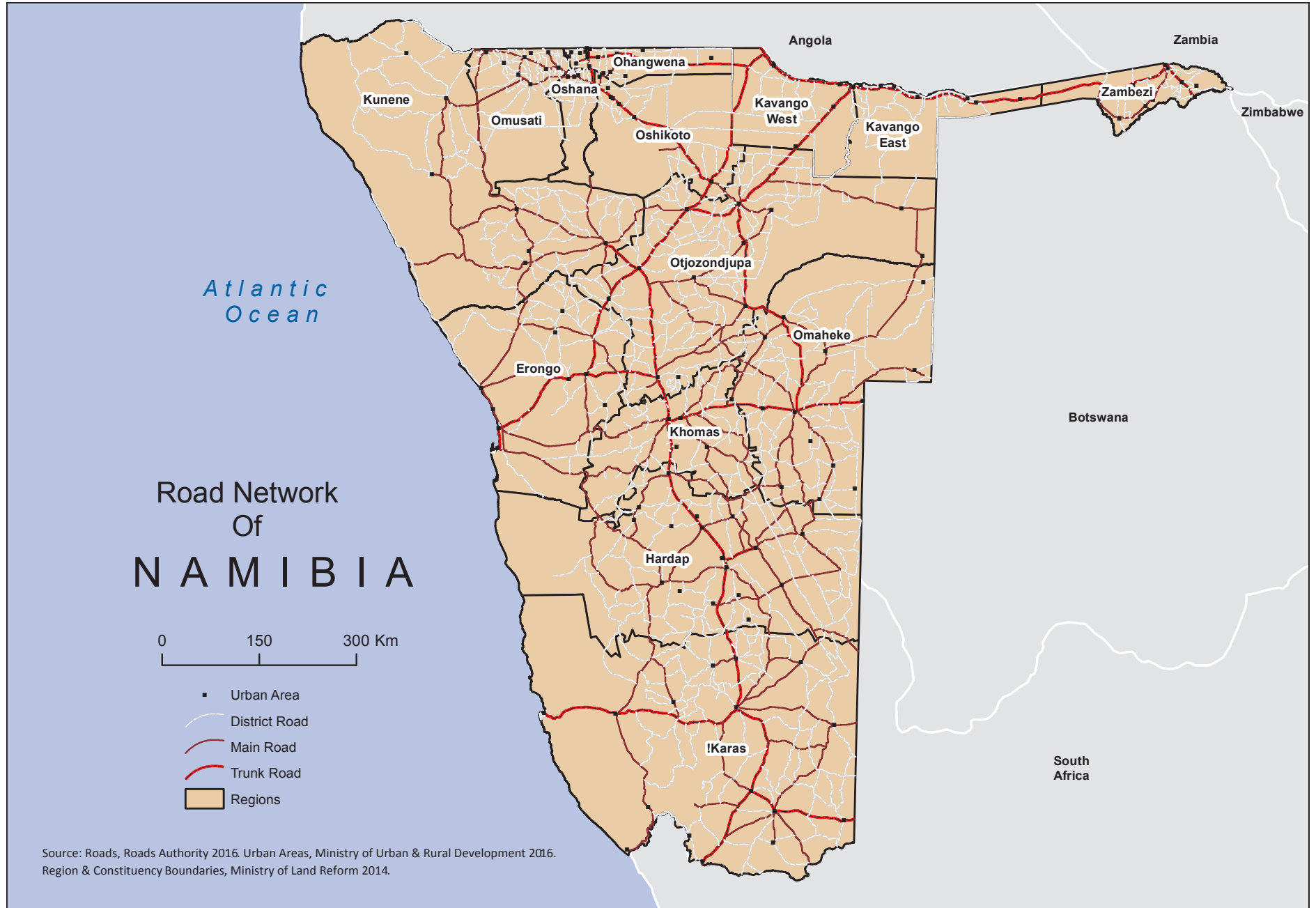
Map 5.16. Zambezi - Agricultural Extension Offices



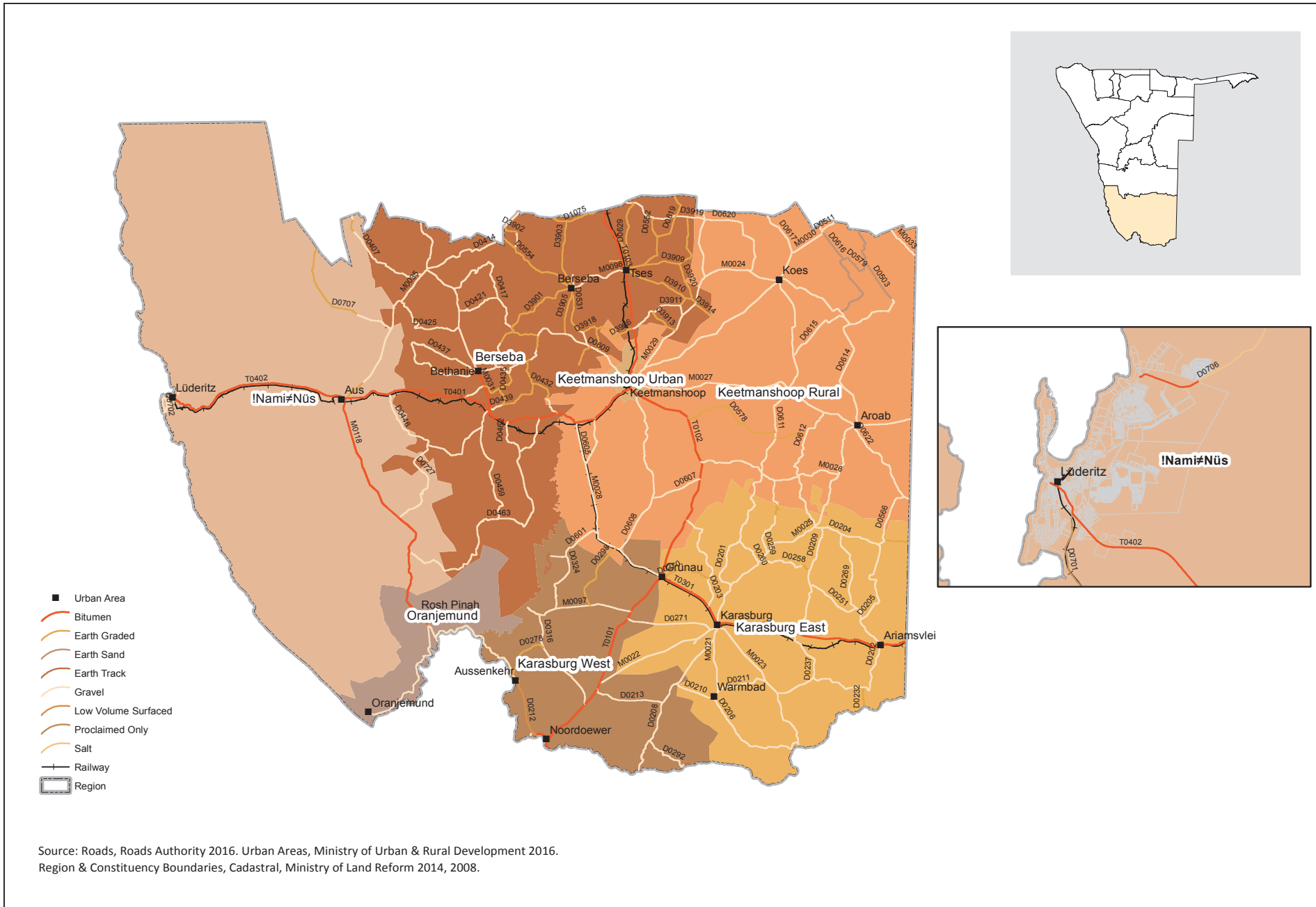
Source: Agriculture Offices, Ministry of Agriculture, Water and Forestry 2010. Roads, Roads Authority 2016. Urban Areas, Ministry of Urban and Rural Development 2016. Region & Constituency Boundaries, Cadastral, Ministry of Land Reform 2014,2008. Population, Namibia Statistics Agency 2011.

CHAPTER 6: TRANSPORTATION NETWORK

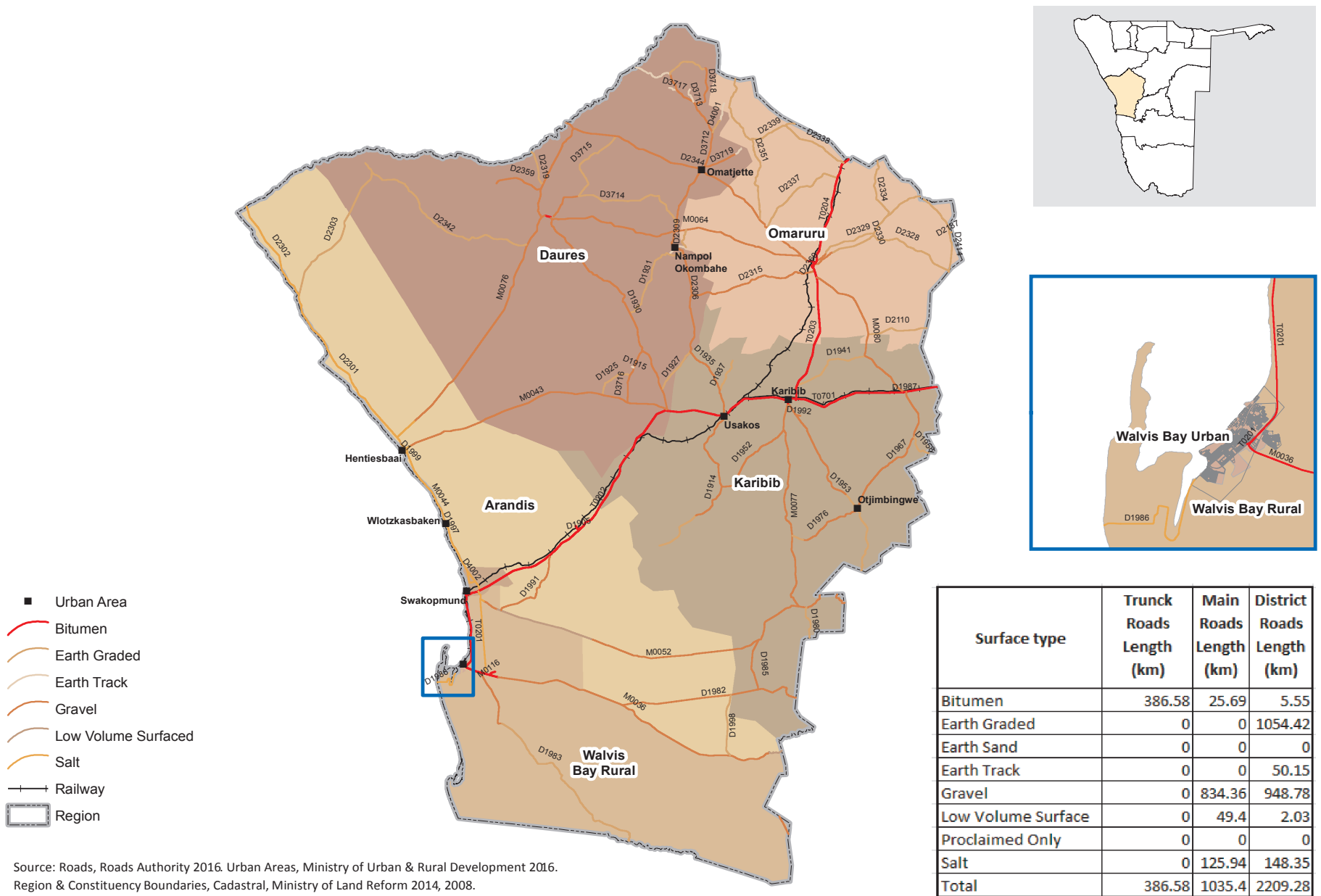
Map 6.1. National - Transportation Network



Map 6.2. !Karas - Transportation Network

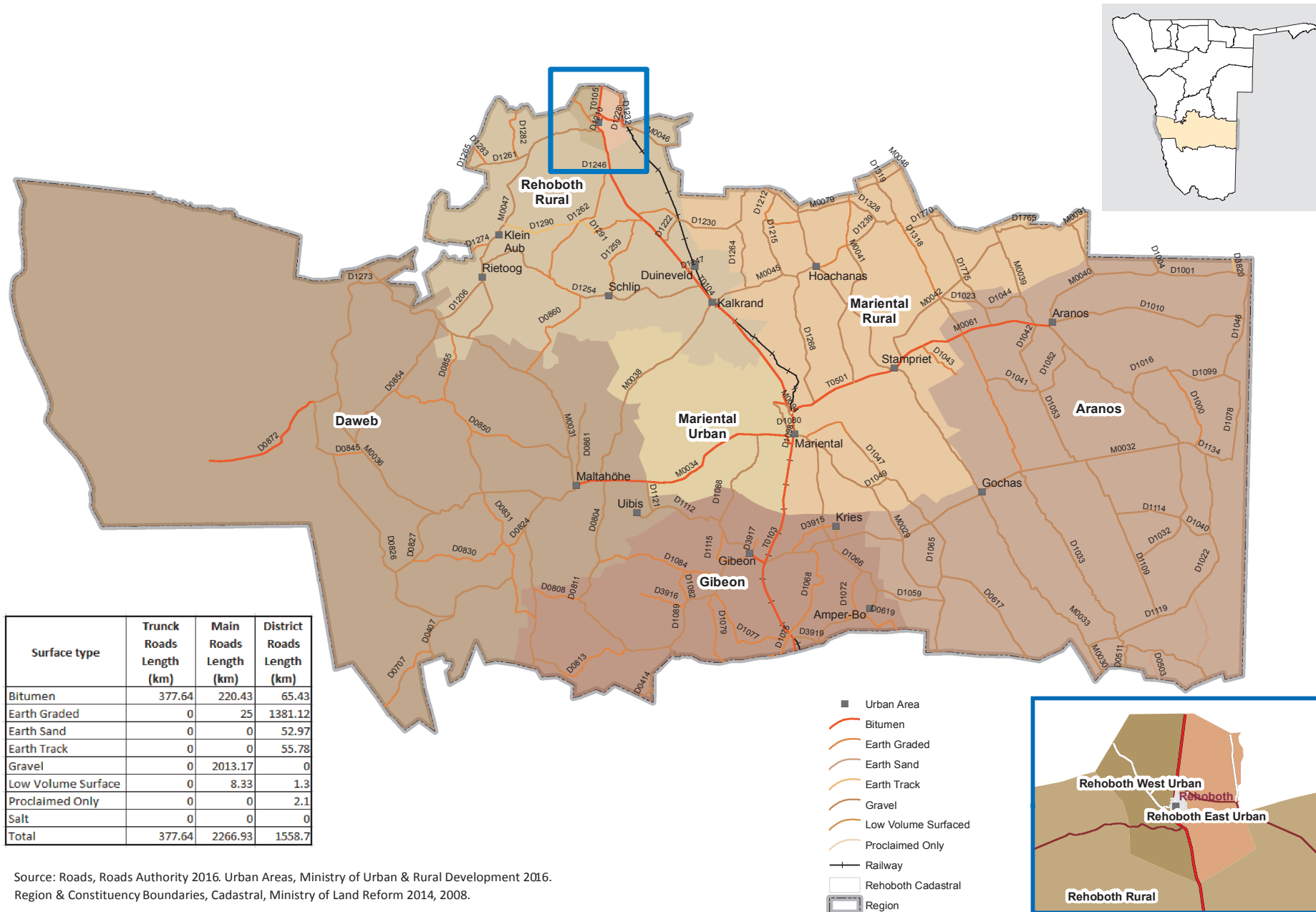


Map 6.3. Erongo - Transportation Network



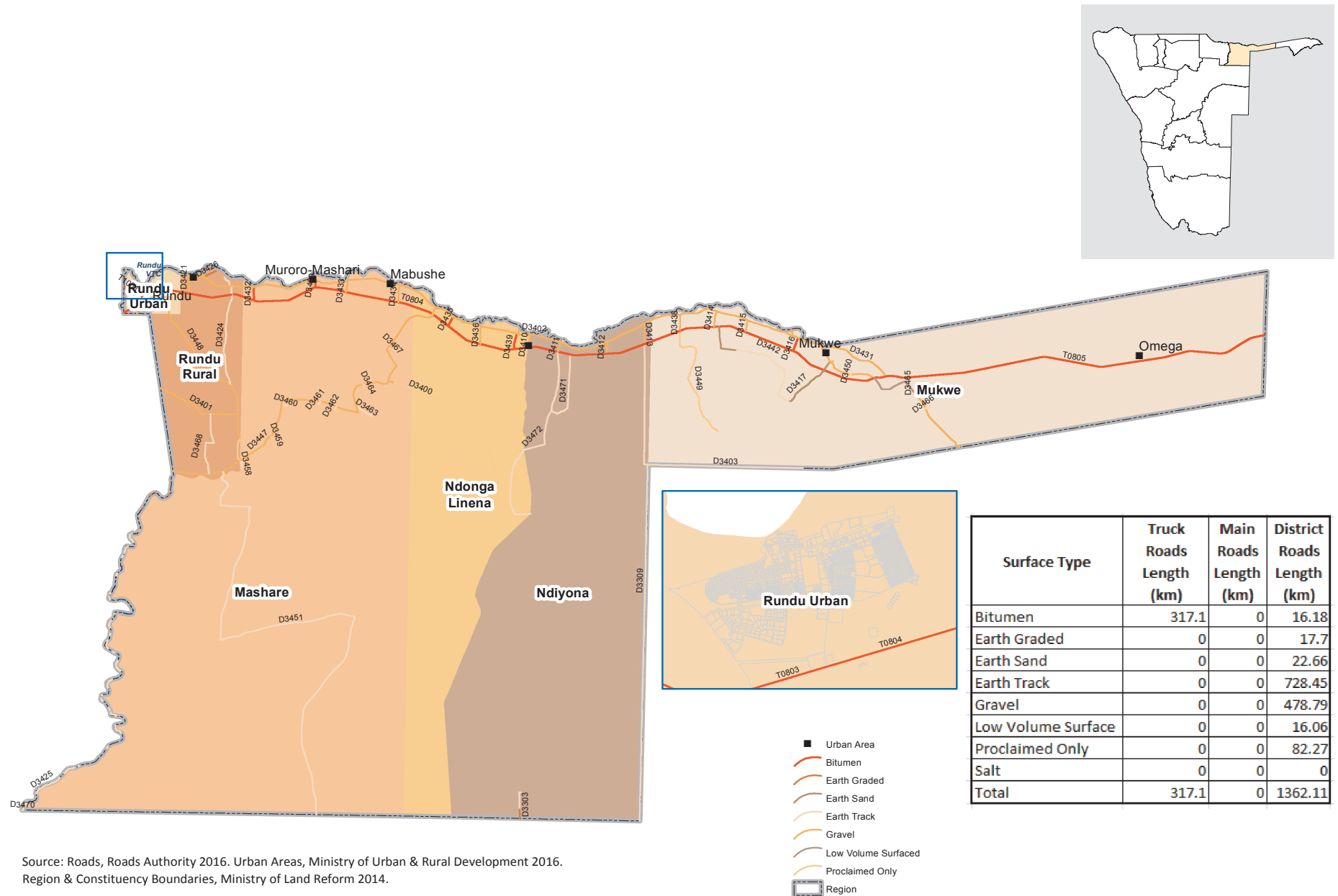
Source: Roads, Roads Authority 2016. Urban Areas, Ministry of Urban & Rural Development 2016. Region & Constituency Boundaries, Cadastral, Ministry of Land Reform 2014, 2008.

Map 6.4. Hardap - Transportation Network



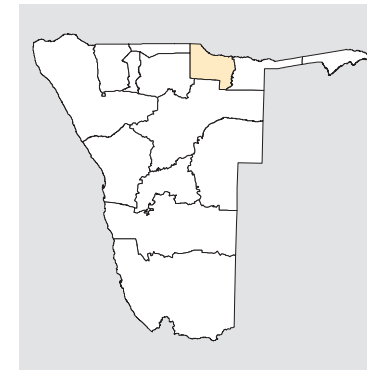
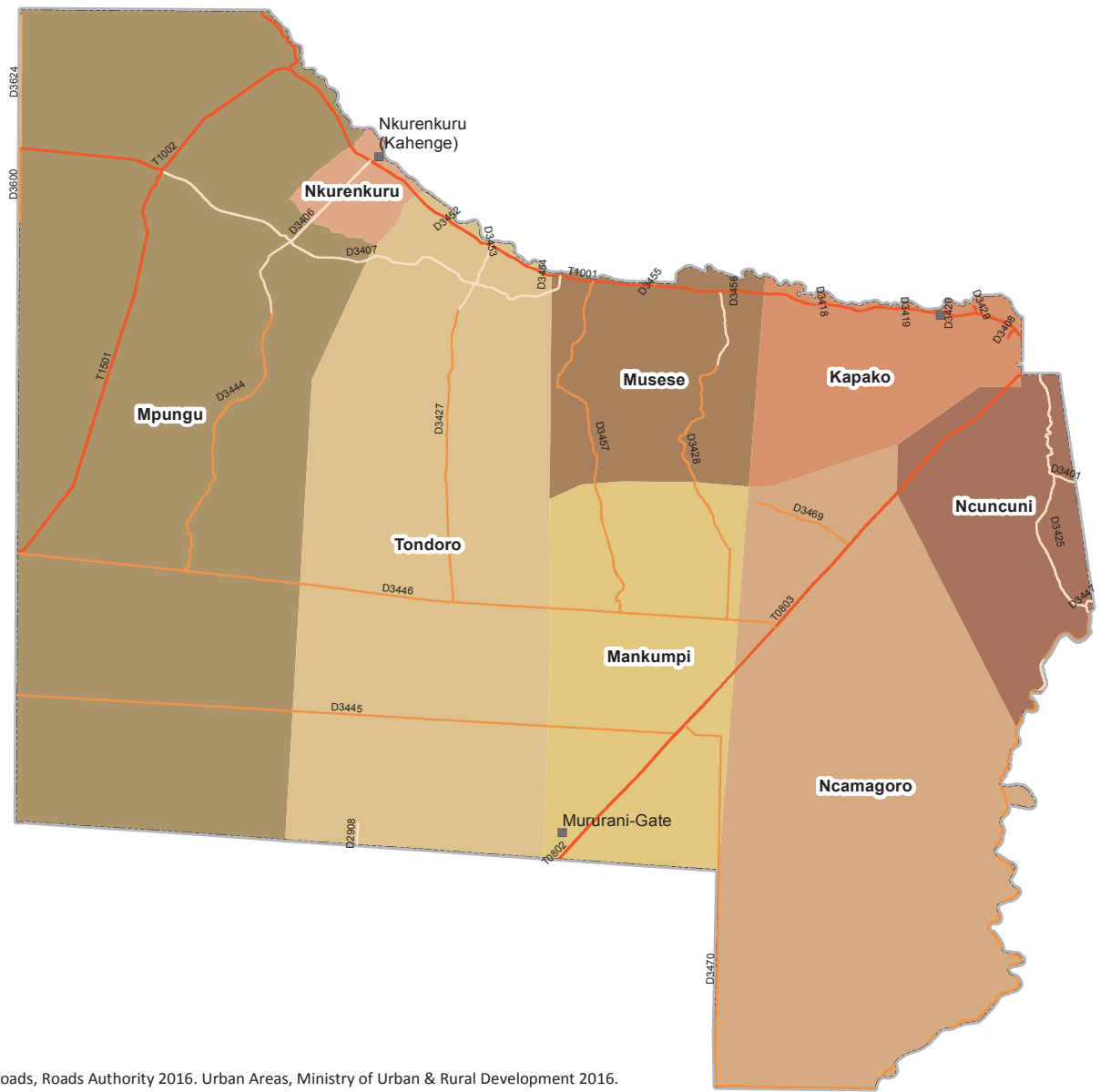
Source: Roads, Roads Authority 2016. Urban Areas, Ministry of Urban & Rural Development 2016. Region & Constituency Boundaries, Cadastral, Ministry of Land Reform 2014, 2008.

Map 6.5. Kavango East - Transportation Network



Source: Roads, Roads Authority 2016. Urban Areas, Ministry of Urban & Rural Development 2016. Region & Constituency Boundaries, Ministry of Land Reform 2014.

Map 6.6. Kavango West - Transportation Network

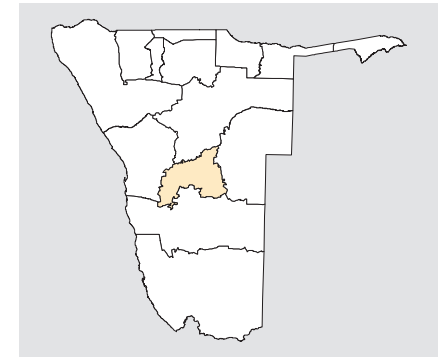


- Urban Area
- Bitumen
- Earth Graded
- Earth Track
- Gravel
- Low Volume Surfaced
- Proclaimed Only
- Region

Surface Type	Truck Roads Length (km)	Main Roads Length (km)	District Roads Length (km)
Bitumen	492.43	0	4.04
Earth Graded	0	0	15.59
Earth Sand	0	0	0
Earth Track	0	0	738.9
Gravel	0	0	214.89
Low Volume Surface	0	0	3.53
Proclaimed Only	0	0	77.55
Salt	0	0	0
Total	492.43	0	1054.5

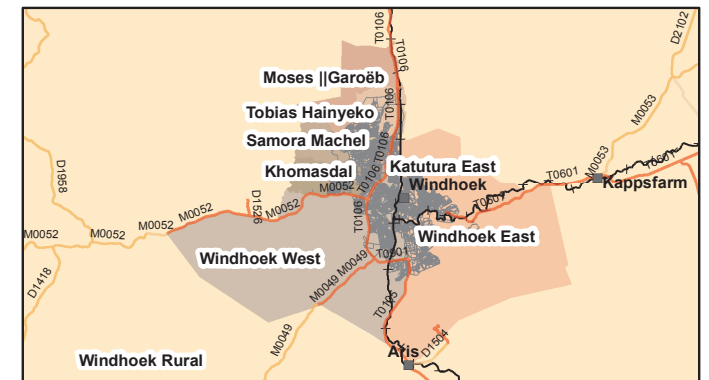
Source: Roads, Roads Authority 2016. Urban Areas, Ministry of Urban & Rural Development 2016. Region & Constituency Boundaries, Ministry of Land Reform 2014.

Map 6.7. Khomas - Transportation Network



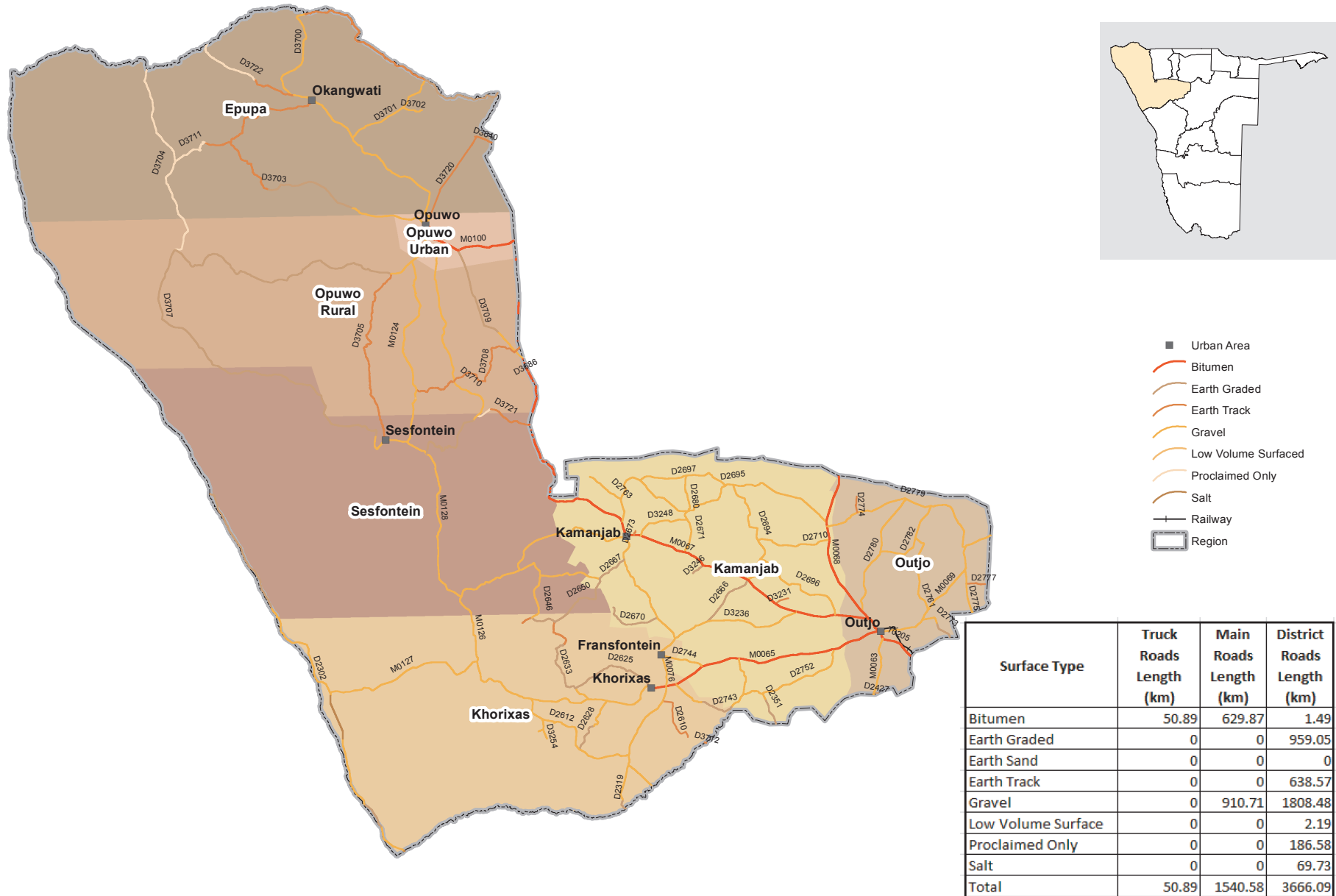
Surface Type	Truck Roads Length (km)	Main Roads Length (km)	District Roads Length (km)
Bitumen	236.79	103.32	5.81
Earth Graded	0	40.87	615.73
Earth Sand	0	0	0
Earth Track	0	0.41	1.68
Gravel	0	967.6	928.53
Low Volume Surface	0	4.65	8.46
Proclaimed Only	0	0	45.29
Salt	0	0	0
Total	236.79	1116.85	1605.5

- Urban Area
- Bitumen
- Earth Graded
- Earth Track
- Gravel
- Low Volume Surfaced
- Proclaimed Only
- + Railway
- Region



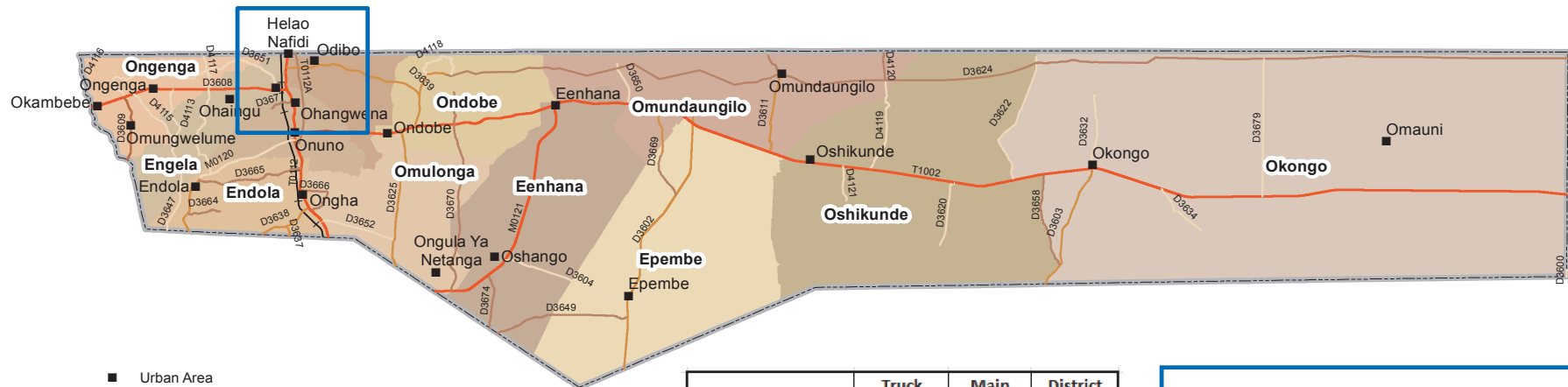
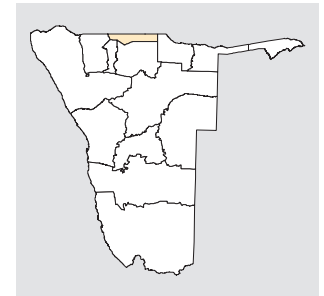
Source: Roads, Roads Authority 2016, Urban Areas, Ministry of Urban & Rural Development 2016, Region & Constituency Boundaries, Cadastral, Ministry of Land Reform 2014, 2008.

Map 6.8. Kunene - Transportation Network



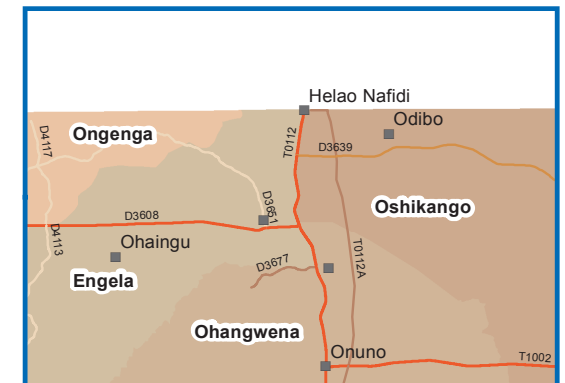
Source: Roads, Roads Authority 2016. Urban Areas, Ministry of Urban & Rural Development 2016. Region & Constituency Boundaries, Ministry of Land Reform 2014.

Map 6.9. Ohangwena - Transportation Network



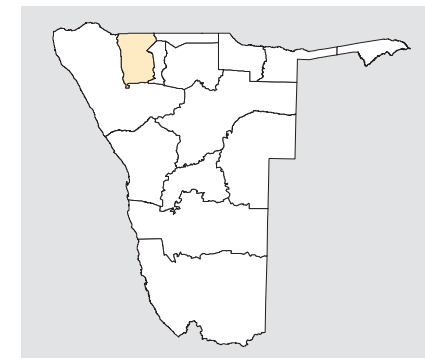
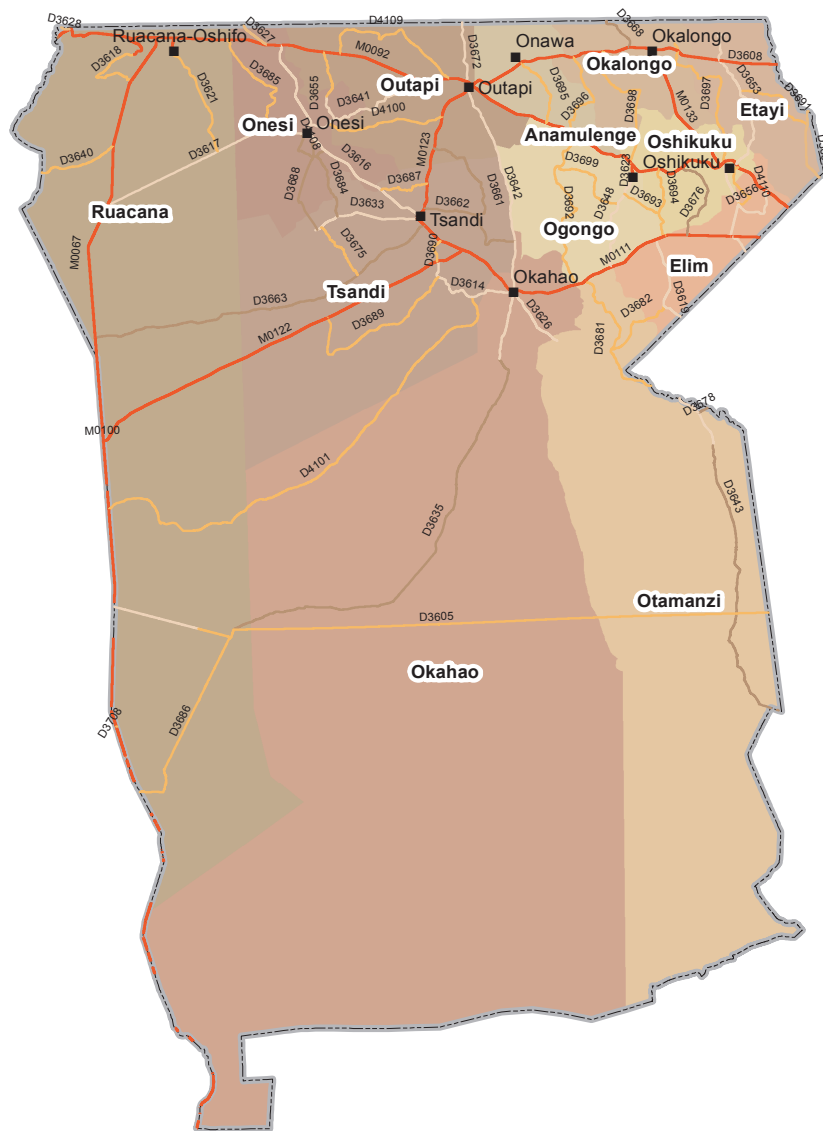
- Urban Area
- Bitumen
- Earth Track
- Gravel
- Low Volume Surfaced
- Proclaimed Only
- + Railway
- Region

Surface Type	Truck Roads Length (km)	Main Roads Length (km)	District Roads Length (km)
Bitumen	287.7	49.89	35.77
Earth Graded	0	0	0
Earth Sand	0	0	0
Earth Track	0	18.57	342.22
Gravel	0	10.6	205.54
Low Volume Surface	0	0	12.21
Proclaimed Only	17.74	0	347.37
Salt	0	0	0
Total	305.44	79.06	943.11



Source: Roads, Roads Authority 2016. Urban Areas, Ministry of Urban & Rural Development 2016. Region & Constituency Boundaries, Ministry of Land Reform 2014.

Map 6.11. Omusati - Transportation Network

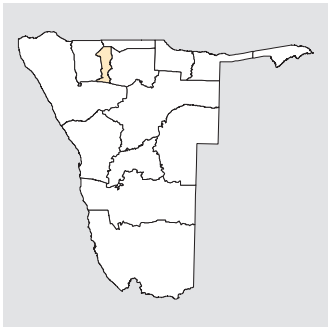
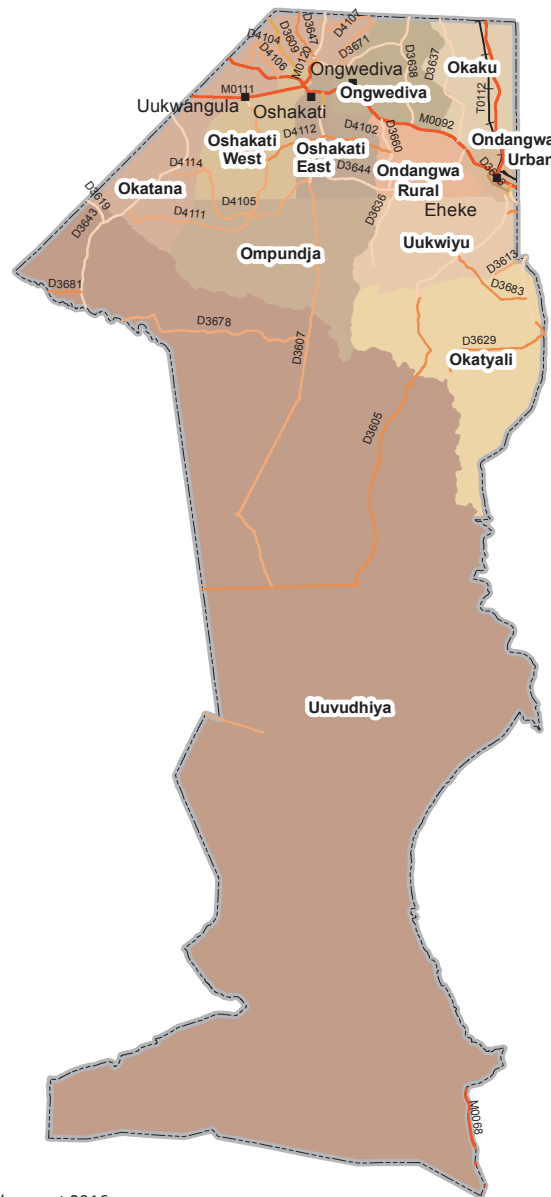


- Urban Area
- Bitumen
- Earth Graded
- Earth Track
- Gravel
- Low Volume Surfaced
- Proclaimed Only
- Region

Surface Type	Truck Roads Length (km)	Main Roads Length (km)	District Roads Length (km)
Bitumen	0	697.08	80.97
Earth Graded	0	0	1.59
Earth Sand	0	0	0
Earth Track	0	0	750.84
Gravel	0	0	401.89
Low Volume Surface	0	0	38.7
Proclaimed Only	0	0	342.67
Salt	0	0	0
Total	0	697.08	1616.66

Source: Roads, Roads Authority 2016. Urban Areas, Ministry of Urban & Rural Development 2016. Region & Constituency Boundaries, Ministry of Land Reform 2014.

Map 6.12. Oshana - Transportation Network

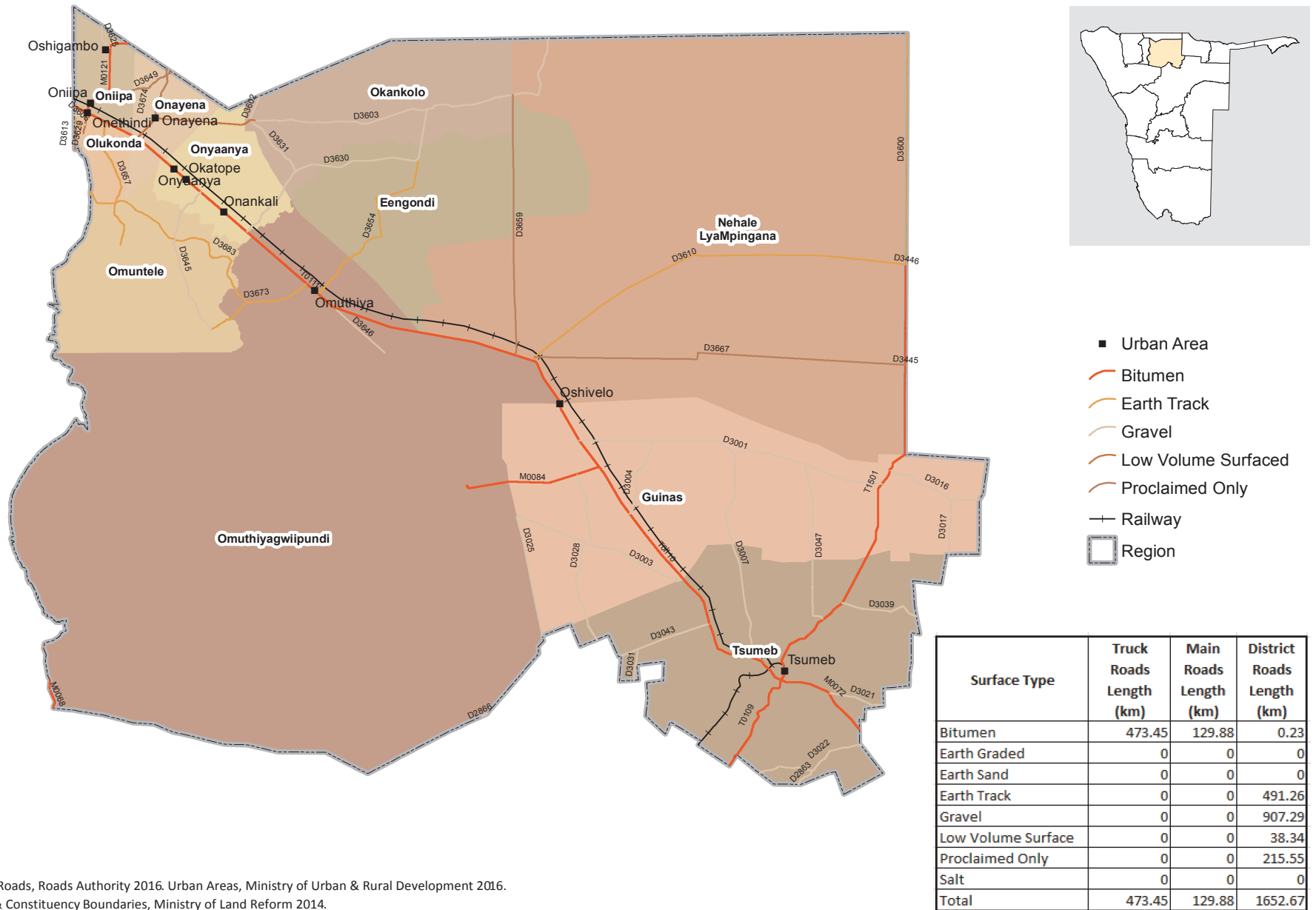


- Urban Area
- Bitumen
- Earth Graded
- Earth Track
- Gravel
- Low Volume Surfaced
- Proclaimed Only
- + Railway
- Region

Surface Type	Truck Roads Length (km)	Main Roads Length (km)	District Roads Length (km)
Bitumen	33.75	99.39	0.17
Earth Graded	0	0	4.98
Earth Sand	0	0	0
Earth Track	0	0	165.34
Gravel	0	11.31	215.14
Low Volume Surface	0	0	15.1
Proclaimed Only	0	0	257.37
Salt	0	0	0
Total	33.75	110.7	658.1

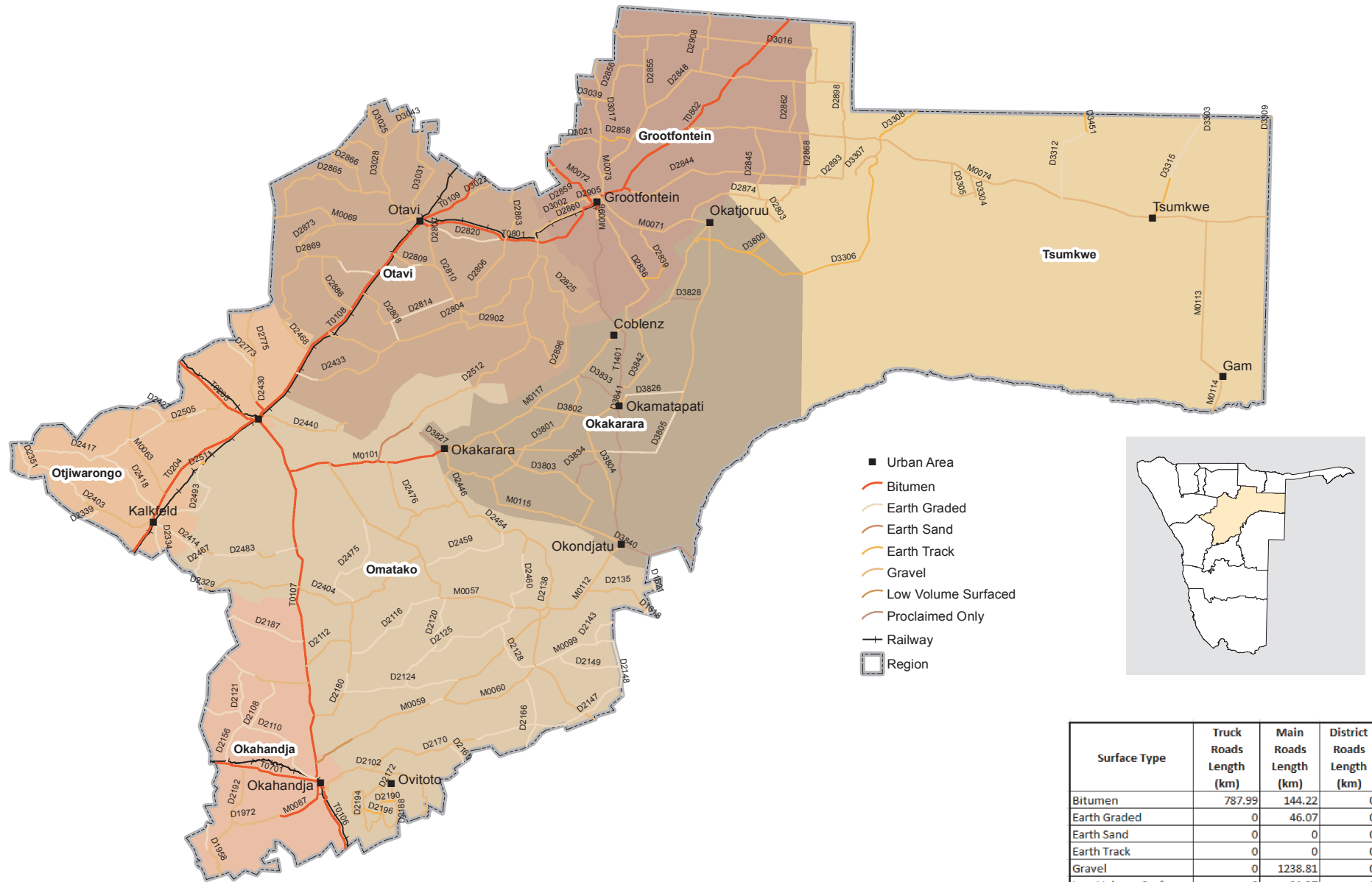
Source: Roads, Roads Authority 2016. Urban Areas, Ministry of Urban & Rural Development 2016. Region & Constituency Boundaries, Ministry of Land Reform 2014.

Map 6.13. Oshikoto - Transportation Network



Source: Roads, Roads Authority 2016. Urban Areas, Ministry of Urban & Rural Development 2016. Region & Constituency Boundaries, Ministry of Land Reform 2014.

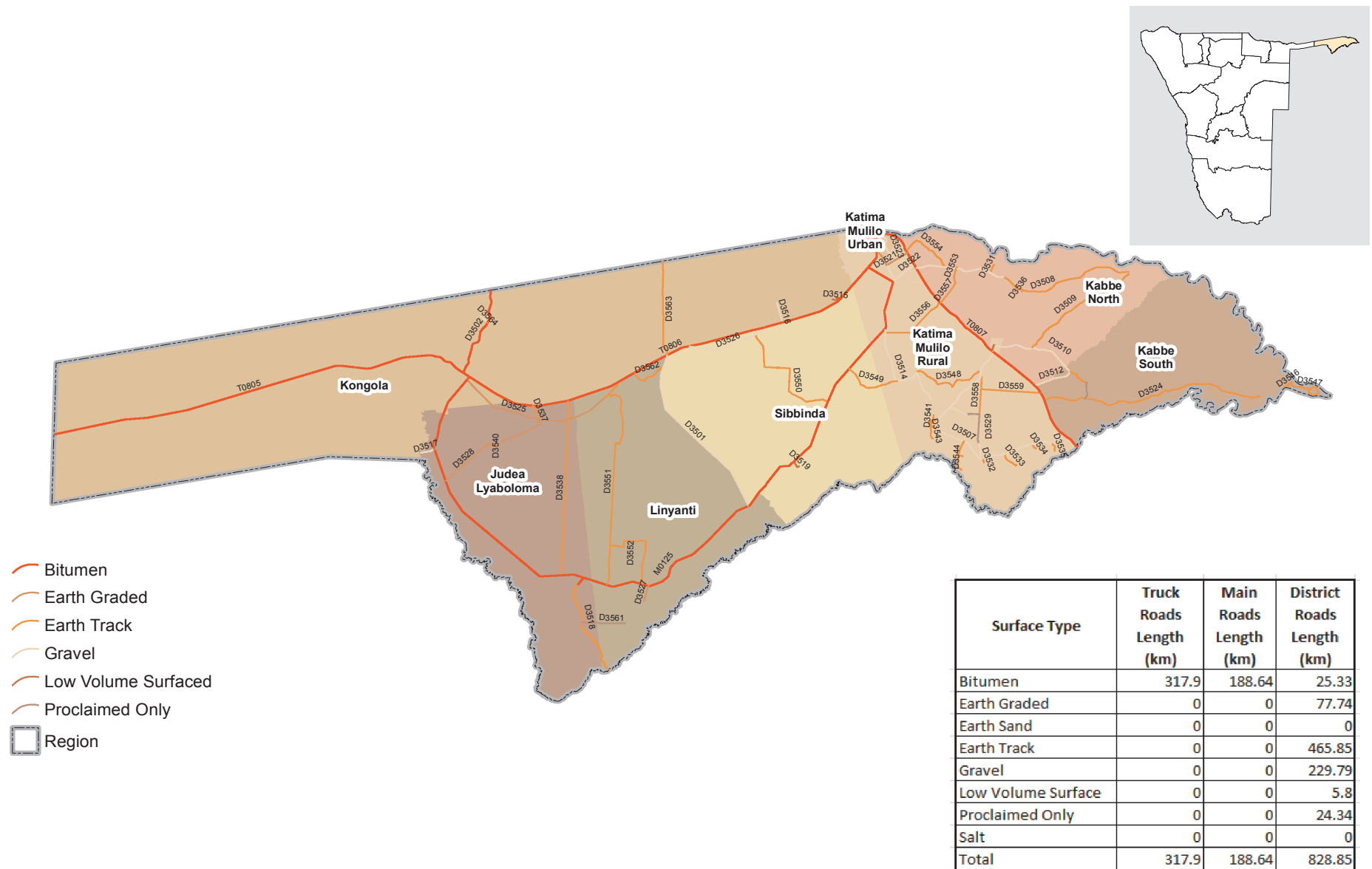
Map 6.14. Otjozondjupa - Transportation Network



Surface Type	Truck Roads Length (km)	Main Roads Length (km)	District Roads Length (km)
Bitumen	787.99	144.22	0
Earth Graded	0	46.07	0
Earth Sand	0	0	0
Earth Track	0	0	0
Gravel	0	1238.81	0
Low Volume Surface	0	31.37	0
Proclaimed Only	0	0.74	0
Salt	0	0	0
Total	787.99	1461.21	0

Source: Roads, Roads Authority 2016. Urban Areas, Ministry of Urban & Rural Development 2016. Region & Constituency Boundaries, Ministry of Land Reform 2014.

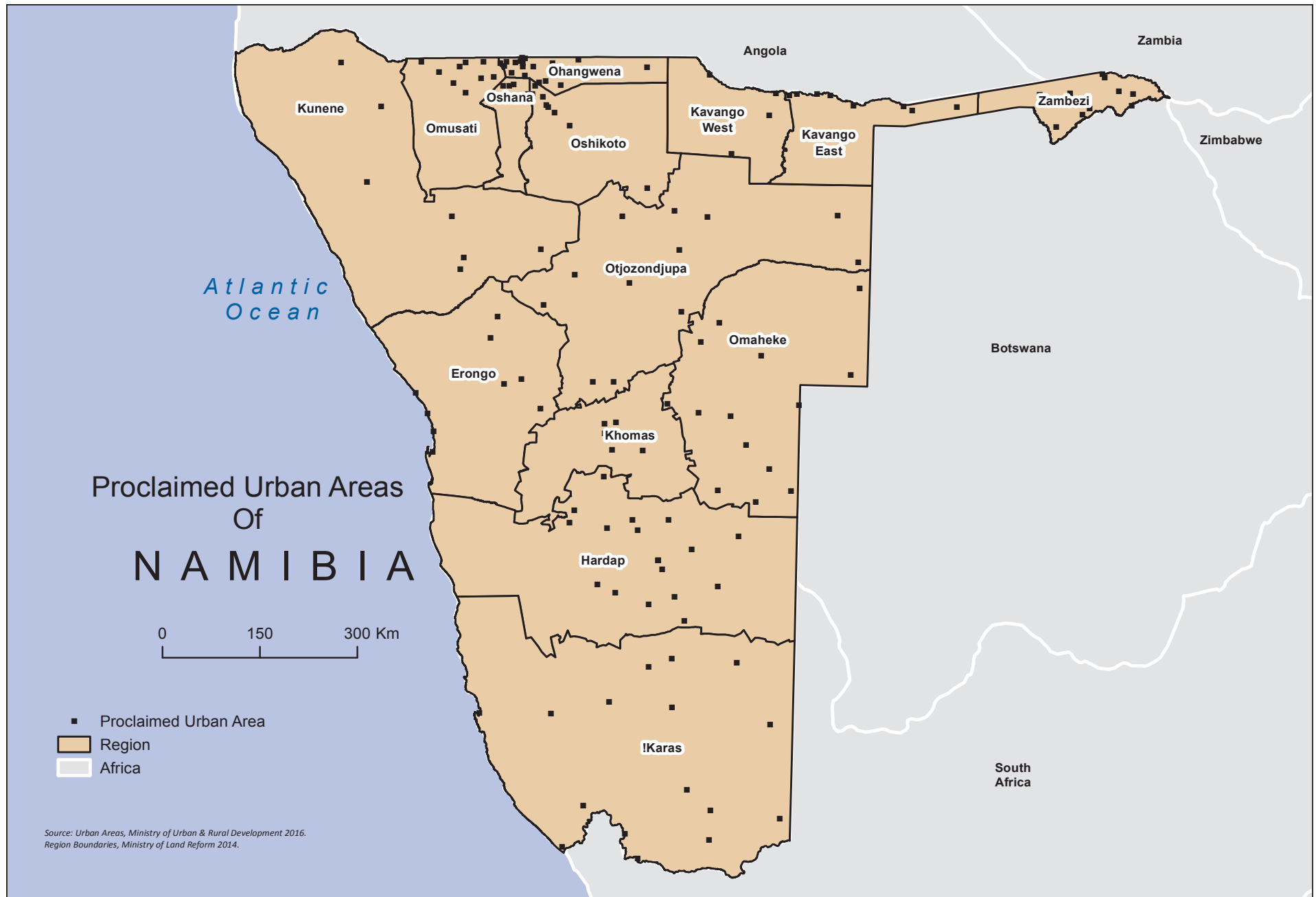
Map 6.15. Zambezi - Transportation Network



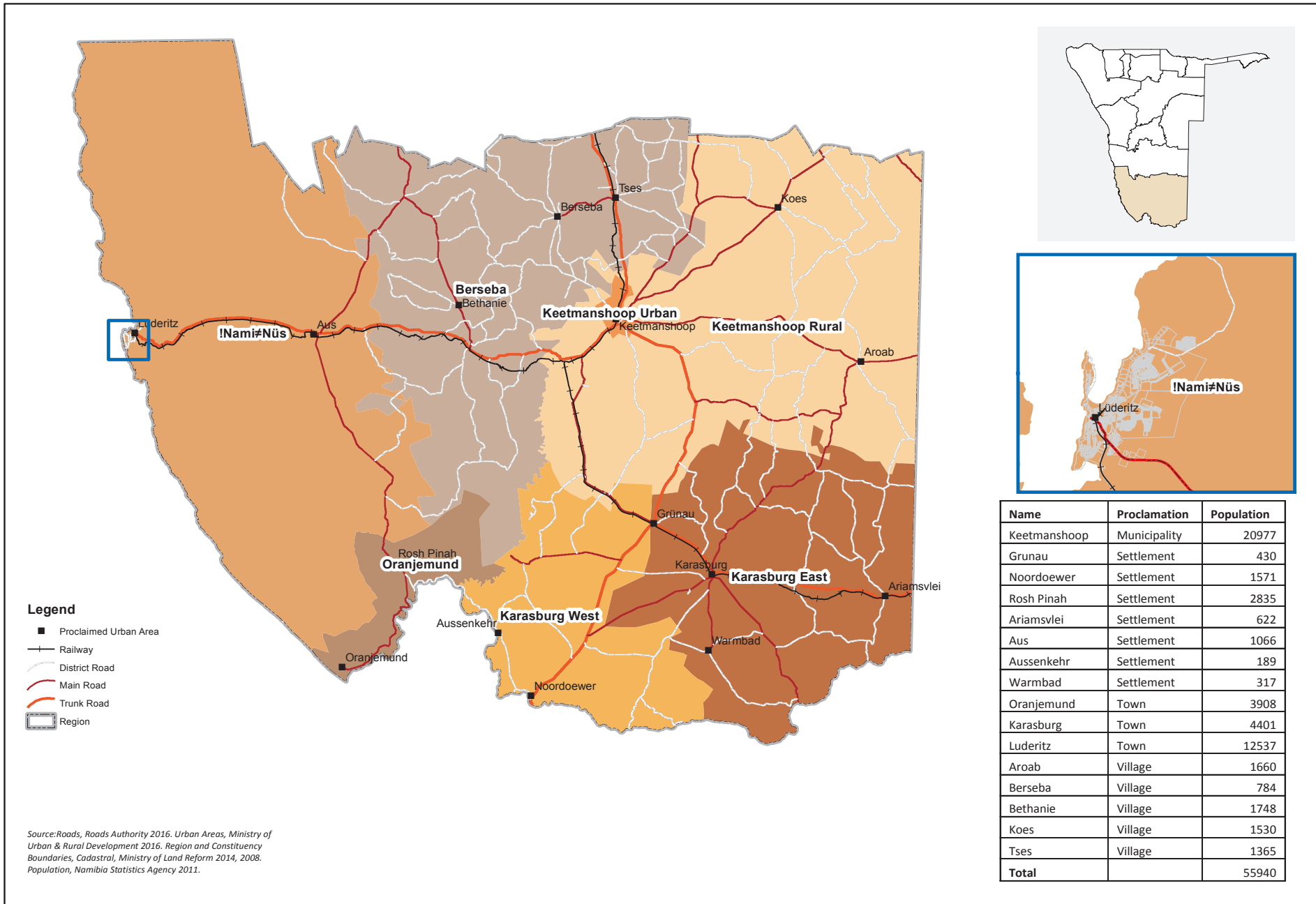
Source: Roads, Roads Authority 2016. Urban Areas, Ministry of Urban & Rural Development 2016. Region & Constituency Boundaries, Ministry of Land Reform 2014.

CHAPTER 7: PROCLAIMED URBAN AREAS

Map 7.1. National - Proclaimed Urban Areas



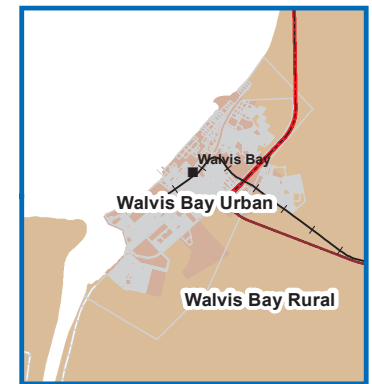
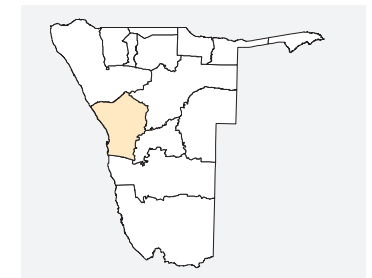
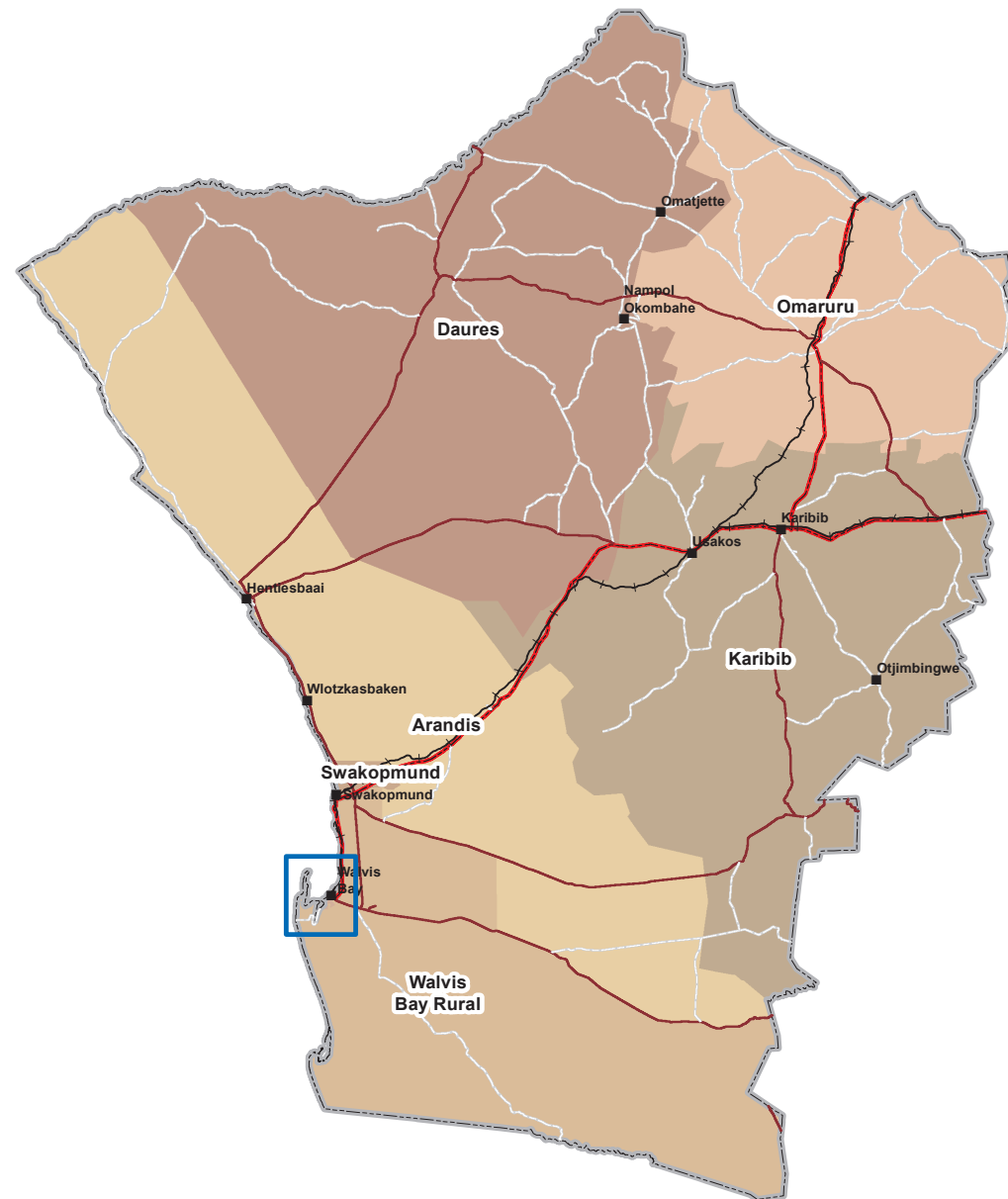
Map 7.2. !Karas - Proclaimed Urban Areas



Name	Proclamation	Population
Keetmanshoop	Municipality	20977
Grunau	Settlement	430
Noordoewer	Settlement	1571
Rosh Pinah	Settlement	2835
Ariamsvlei	Settlement	622
Aus	Settlement	1066
Aussenkehr	Settlement	189
Warmbad	Settlement	317
Oranjemund	Town	3908
Karasburg	Town	4401
Luderitz	Town	12537
Aroab	Village	1660
Berseba	Village	784
Bethanie	Village	1748
Koes	Village	1530
Tses	Village	1365
Total		55940

Source: Roads, Roads Authority 2016. Urban Areas, Ministry of Urban & Rural Development 2016. Region and Constituency Boundaries, Cadastral, Ministry of Land Reform 2014, 2008. Population, Namibia Statistics Agency 2011.

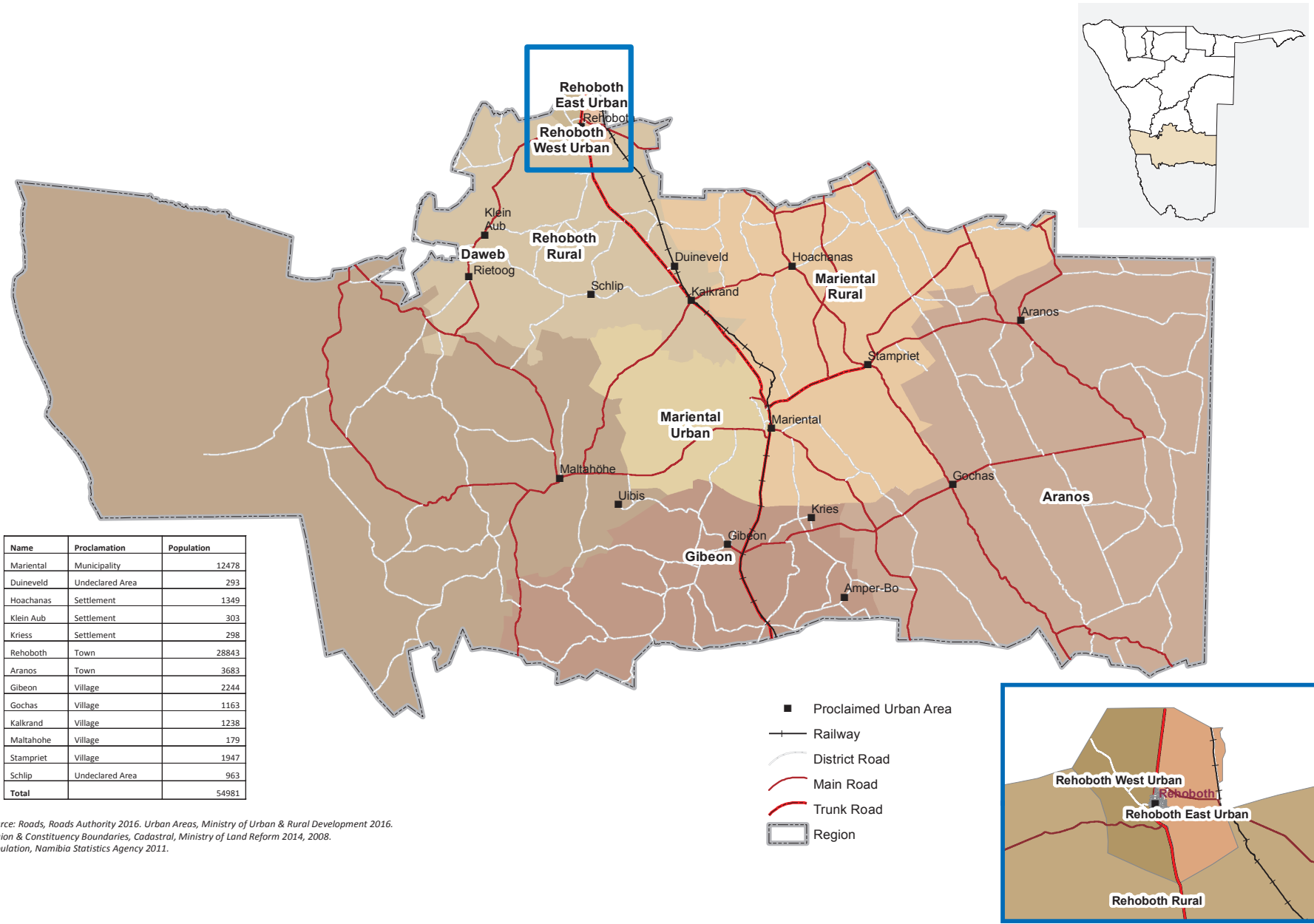
Map 7.3. Erongo - Proclaimed Urban Areas



Name	Proclamation	Population
Hentiesbaai	Municipality	4720
Swakopmund	Municipality	44725
Walvis Bay	Municipality	62096
Omaruru	Municipality	6300
Okombahe	Settlement	758
Uis	Settlement	1495
Otjimbingwe	Settlement	1715
Wlotzkasbaken	Settlement	44
Usakos	Town	3583
Karibib	Town	5132
Arandis	Town	5214
Total		135782

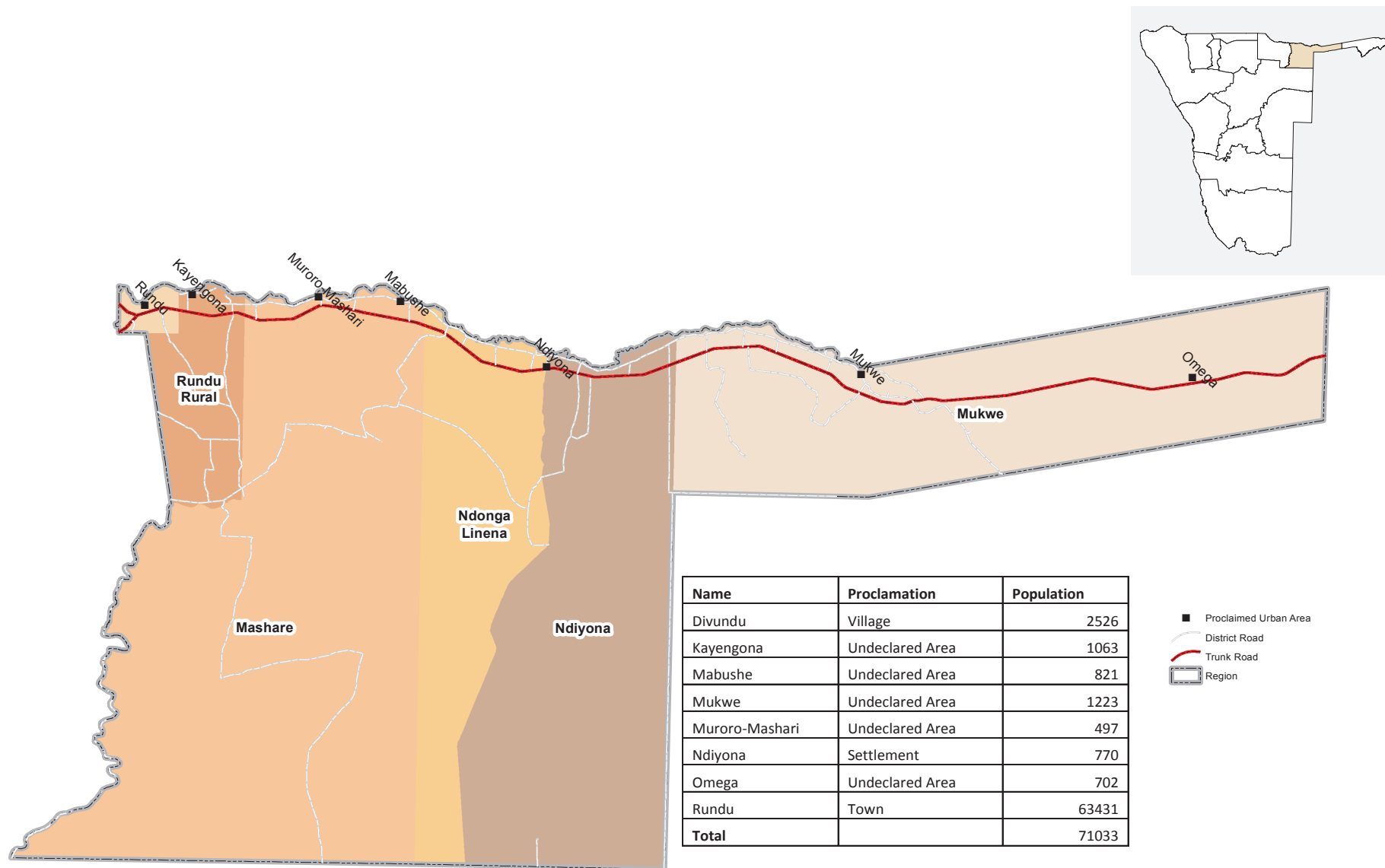
Source: Roads, Roads Authority 2016. Urban Areas, Ministry of Urban and Rural Development 2016. Region & Constituency Boundaries, Cadastral, Ministry of Land Reform 2014, 2008. Population, Namibia Statistics Agency 2011.

Map 7.4. Hardap - Proclaimed Urban Areas



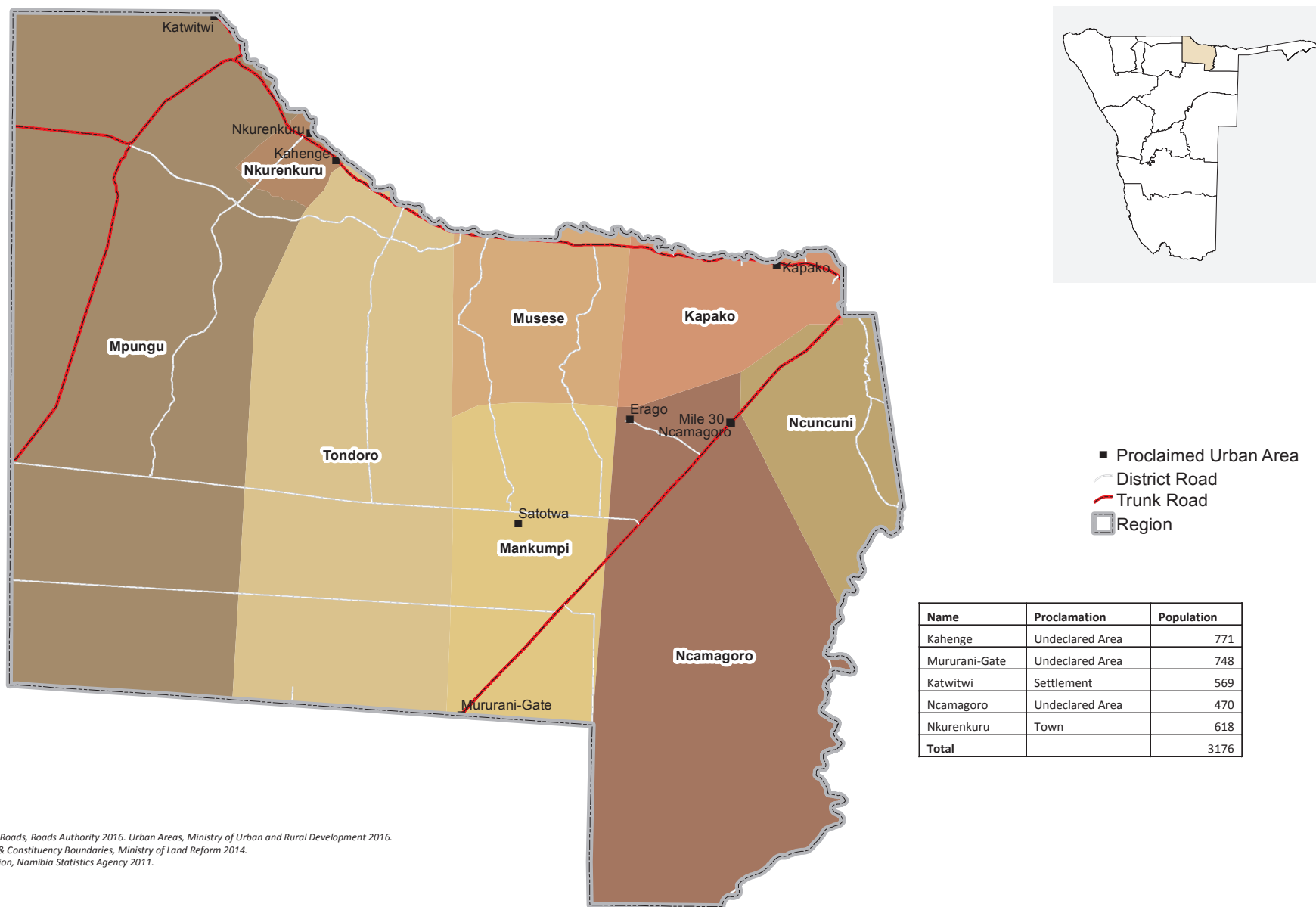
Source: Roads, Roads Authority 2016. Urban Areas, Ministry of Urban & Rural Development 2016. Region & Constituency Boundaries, Cadastral, Ministry of Land Reform 2014, 2008. Population, Namibia Statistics Agency 2011.

Map 7.5. Kavango East - Proclaimed Urban Areas



Source: Roads, Roads Authority 2016. Urban Areas, Ministry of Urban & Rural Development 2016. Region & Constituency Boundaries, Ministry of Land Reform 2014. Population, Namibia Statistics Agency 2011.

Map 7.6. Kavango West - Proclaimed Urban Areas

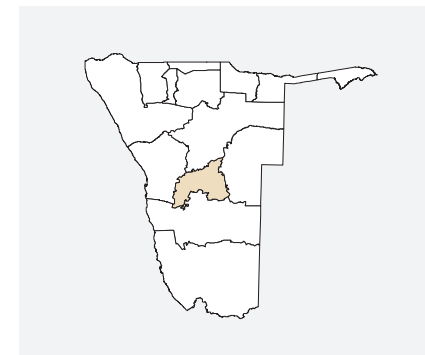
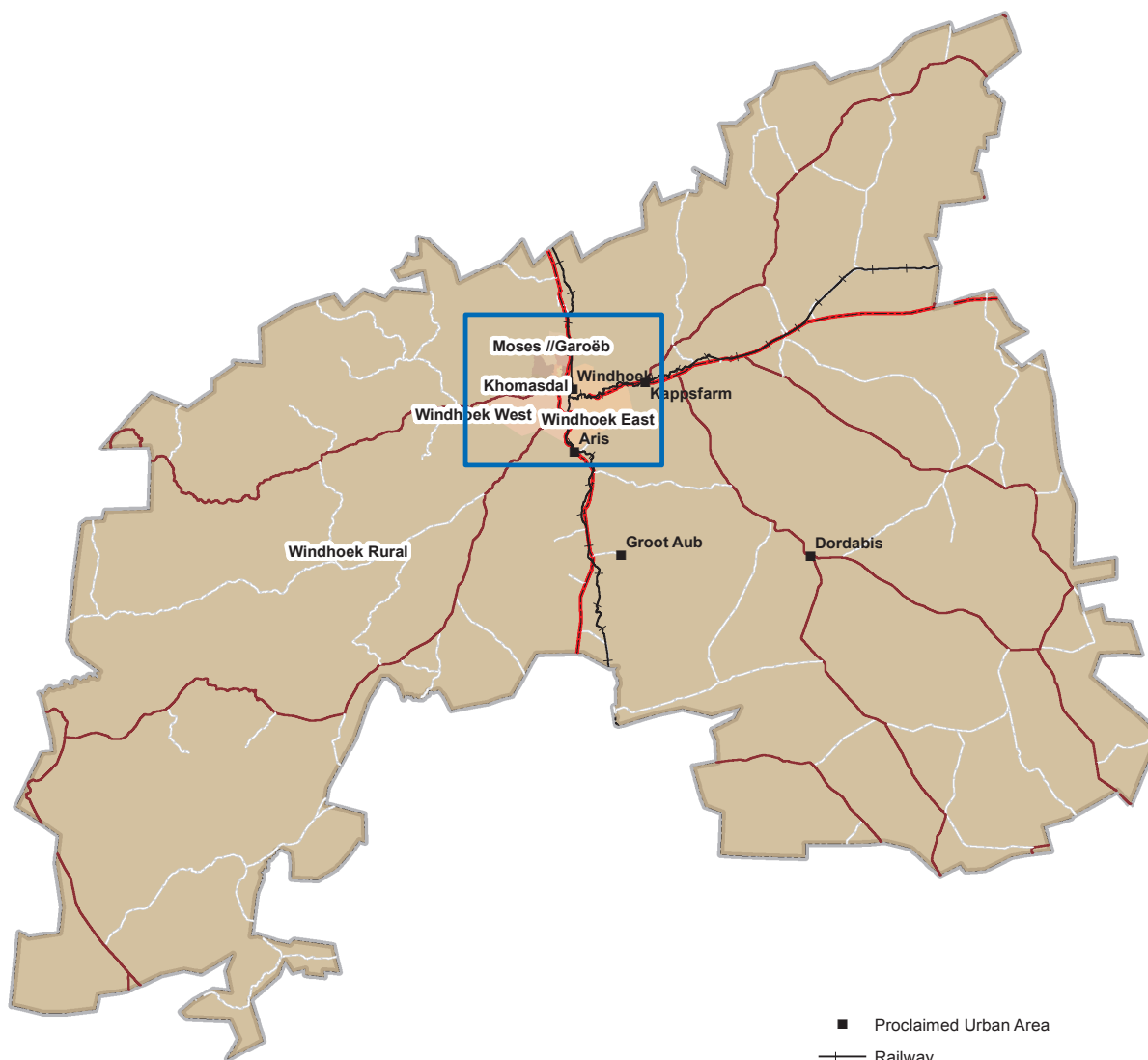


- Proclaimed Urban Area
- District Road
- Trunk Road
- Region

Name	Proclamation	Population
Kahenge	Undeclared Area	771
Mururani-Gate	Undeclared Area	748
Katwitwi	Settlement	569
Ncamagoro	Undeclared Area	470
Nkurenkuru	Town	618
Total		3176

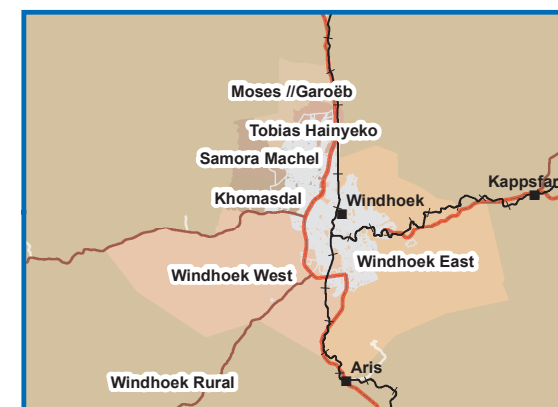
Source: Roads, Roads Authority 2016. Urban Areas, Ministry of Urban and Rural Development 2016.
 Region & Constituency Boundaries, Ministry of Land Reform 2014.
 Population, Namibia Statistics Agency 2011.

Map 7.7. Khomas - Proclaimed Urban Areas



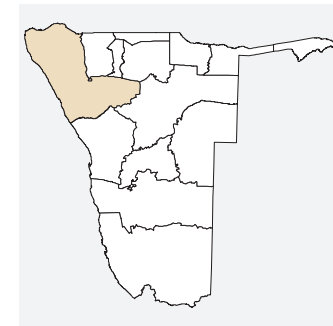
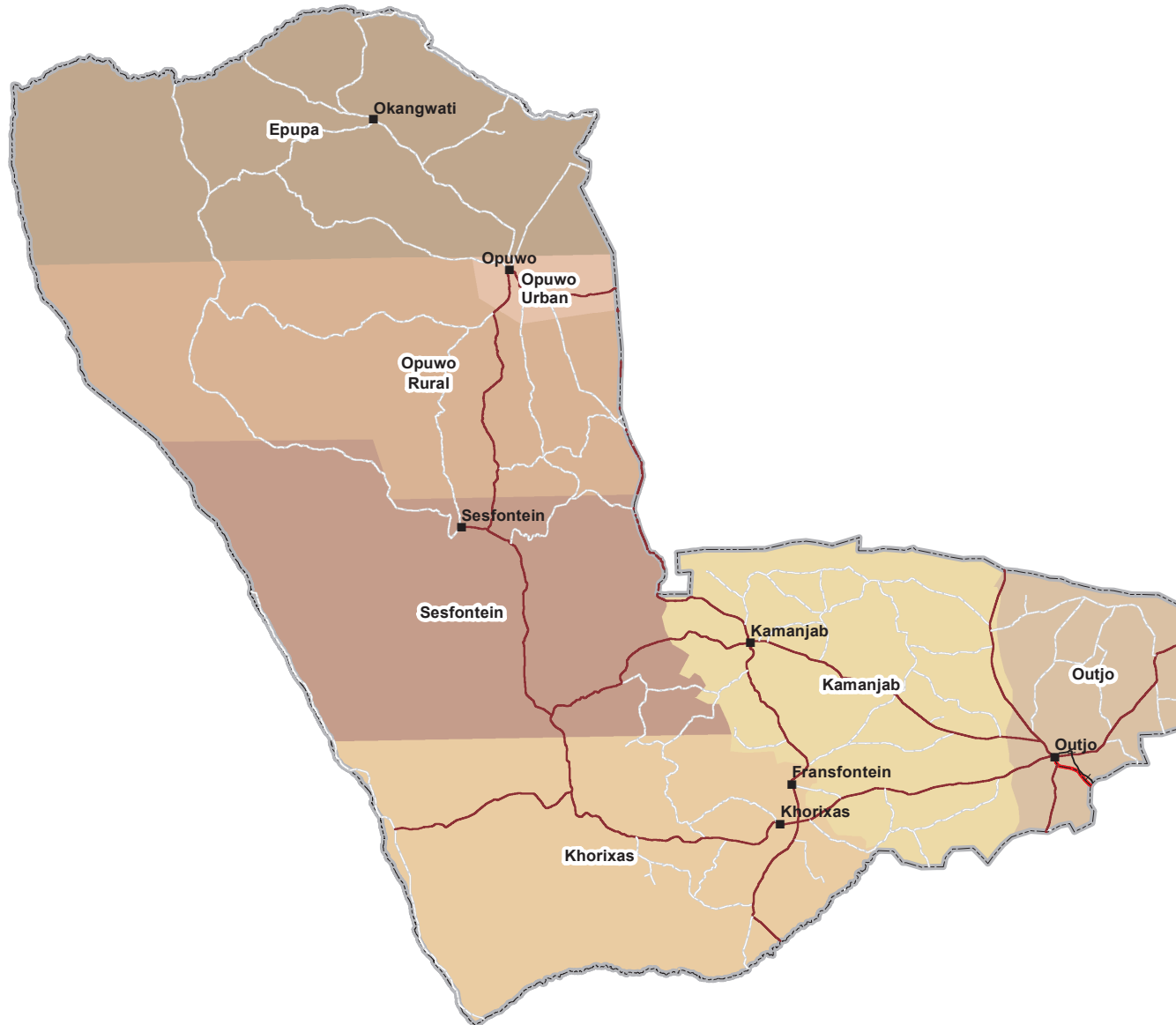
Name	Proclamation	Population
Windhoek	Municipality	325858
Groot Aub	Settlement	2913
Aris	Settlement	171
Dordabis	Settlement	573
Kappsfarm	Settlement	195
Total		329710

- Proclaimed Urban Area
- +— Railway
- District Road
- Main Road
- Trunk Road
- Region



Source: Roads, Roads Authority 2016. Urban Areas, Ministry of Urban and Rural Development 2016. Region & Constituency Boundaries, Cadastral, Ministry of Land Reform 2014, 2008. Population, Namibia Statistics Agency 2011.

Map 7.8. Kunene - Proclaimed Urban Areas

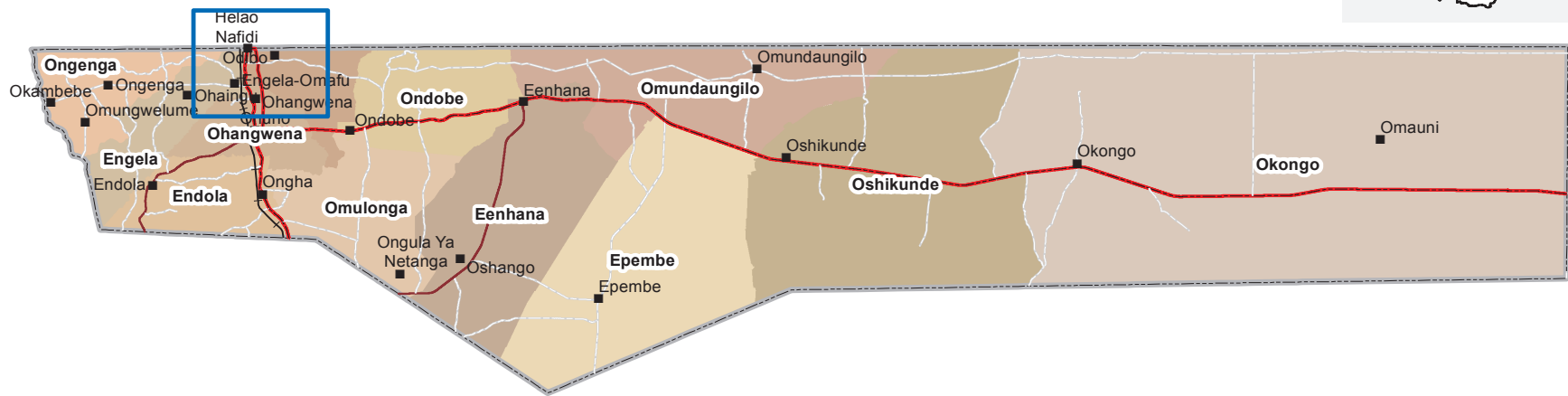
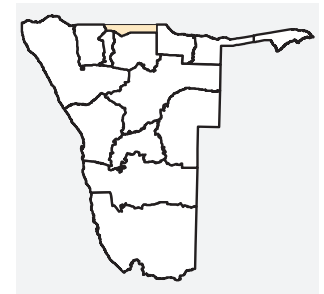


- Proclaimed Urban Area
- +— Railway
- District Road
- Main Road
- Trunk Road
- ▭ Region

Name	Proclamation	Population
Outjo	Municipality	8445
Sesfontein	Settlement	918
Fransfontein	Settlement	1167
Okangwati	Settlement	723
Khorixas	Town	6796
Opuwo	Town	7657
Kamanjab	Village	1795
Total		27501

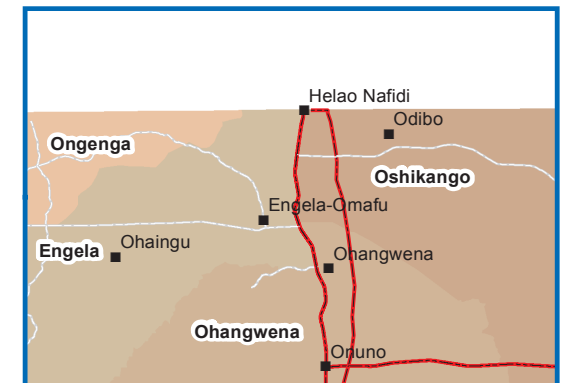
Source: Roads, Roads Authority 2016. Urban Areas, Ministry of Urban and Rural Development 2016. Region & Constituency Boundaries, Ministry of Land Reform 2014. Population, Namibia Statistics Agency 2011.

Map 7.9. Ohangwena - Proclaimed Urban Areas



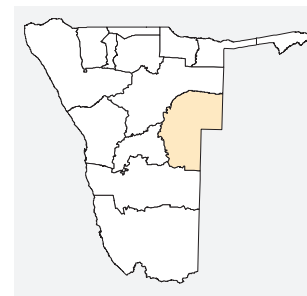
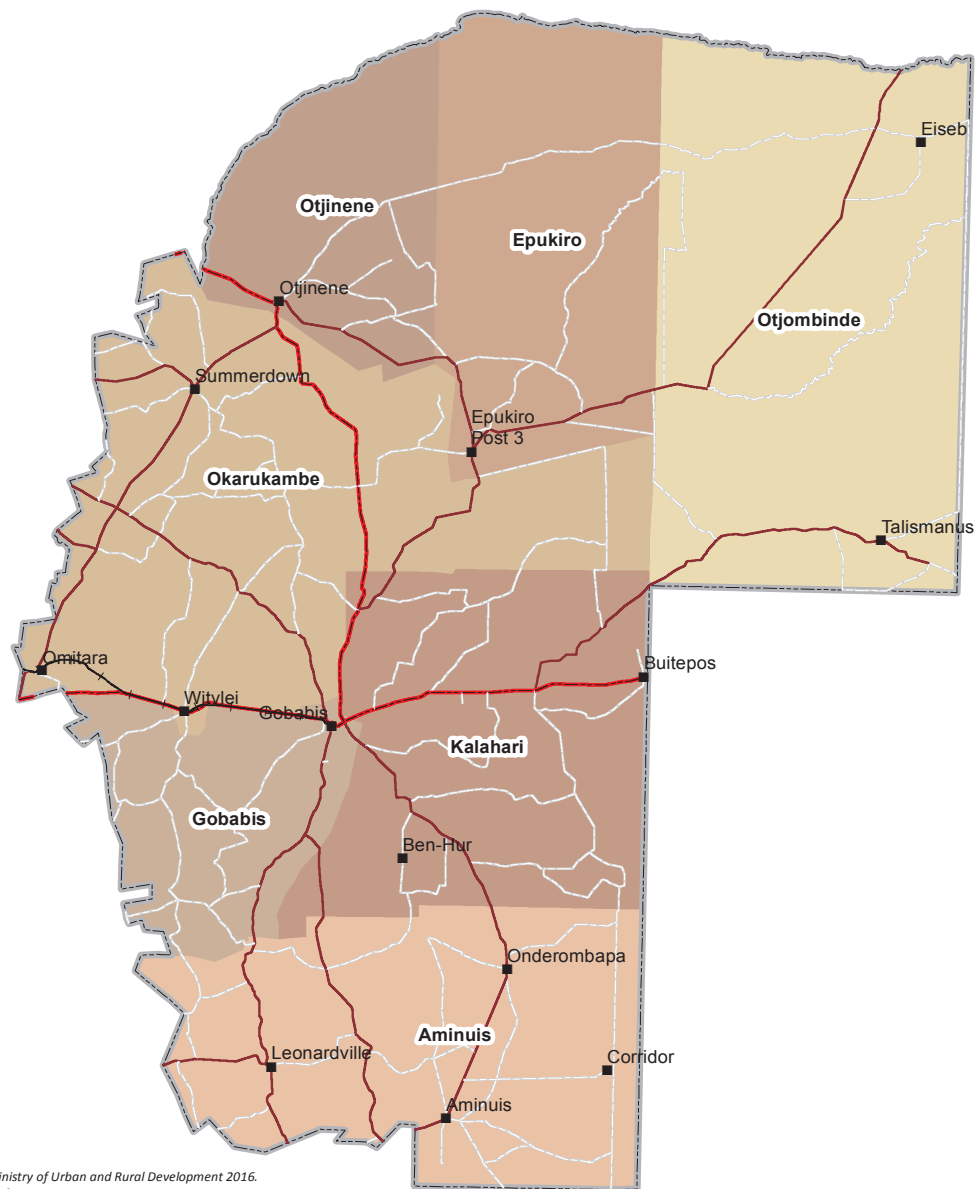
Name	Proclamation	Population
Okongo	Village	2236
Omungwelum	Settlement	769
Ongenga	Settlement	454
Eenhana	Town	5528
Helao Nafidi (Oshikango, Ohangwena, Omafo, Onuno)	Town	19375
Total		28362

- Proclaimed Urban Area
- +— Railway
- District Road
- Main Road
- Trunk Road
- ▭ Region



Source: Roads, Roads Authority 2016. Urban Areas, Ministry of Urban and Rural Development 2016. Region & Constituency Boundaries, Ministry of Land Reform 2014. Population, Namibia Statistics Agency 2011.

Map 7.10. Omaheke - Proclaimed Urban Areas

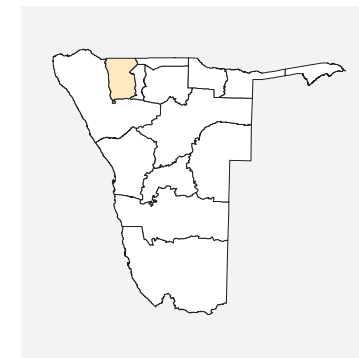
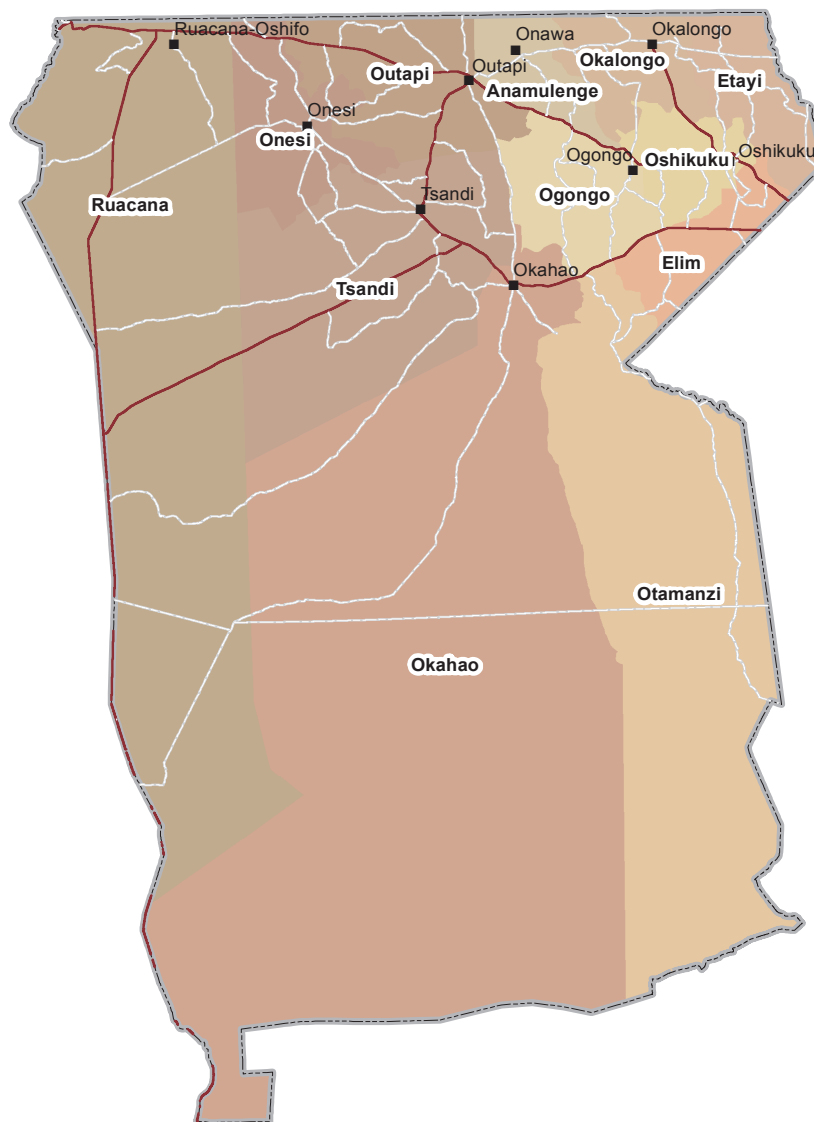


- Proclaimed Urban Area
- +— Railway
- District Road
- Main Road
- Trunk Road
- Region

Name	Proclamation	Population
Gobabis	Municipality	19101
Epukiro Post 3	Undeclared Area	583
Otjinene	Village	2102
Aminuis	Settlement	1037
Buitepos	Settlement	413
Talismanus	Settlement	529
Corridor 13	Settlement	433
Omitara	Settlement	703
Leonardville	Village	1191
Witvlei	Village	1768
Total		27860

Source: Roads, Roads Authority 2016. Urban Areas, Ministry of Urban and Rural Development 2016.
 Region & Constituency Boundaries, Ministry of Land Reform 2014.
 Population, Namibia Statistics Agency 2011.

Map 7.11. Omusati - Proclaimed Urban Areas

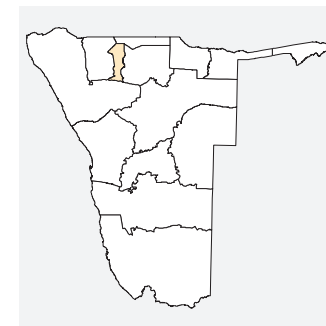
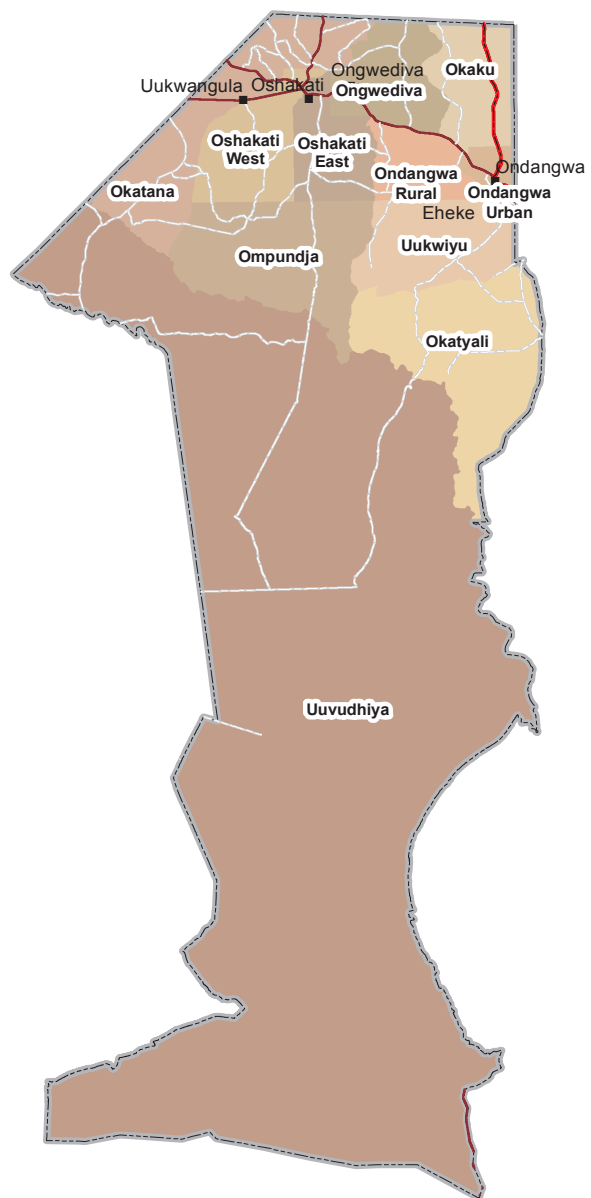


- Proclaimed Urban Area
- District Road
- Main Road
- Region

Name	Proclamation	Population
Okahao	Town	1665
Okalongo	Settlement	1114
Onesi	Settlement	320
Tsandi	Village	891
Ogongo	Settlement	483
Oshikuku	Town	2761
Ruacana-Oshifo	Town	2985
Outapi	Town	6437
Total		16656

Source: Roads, Roads Authority 2016. Urban Areas, Ministry of Urban and Rural Development 2016. Region & Constituency Boundaries, Ministry of Land Reform 2014. Population, Namibia Statistics Agency 2011.

Map 7.12. Oshana - Proclaimed Urban Areas

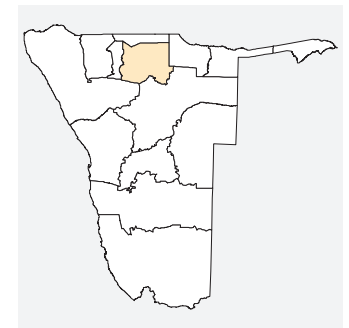
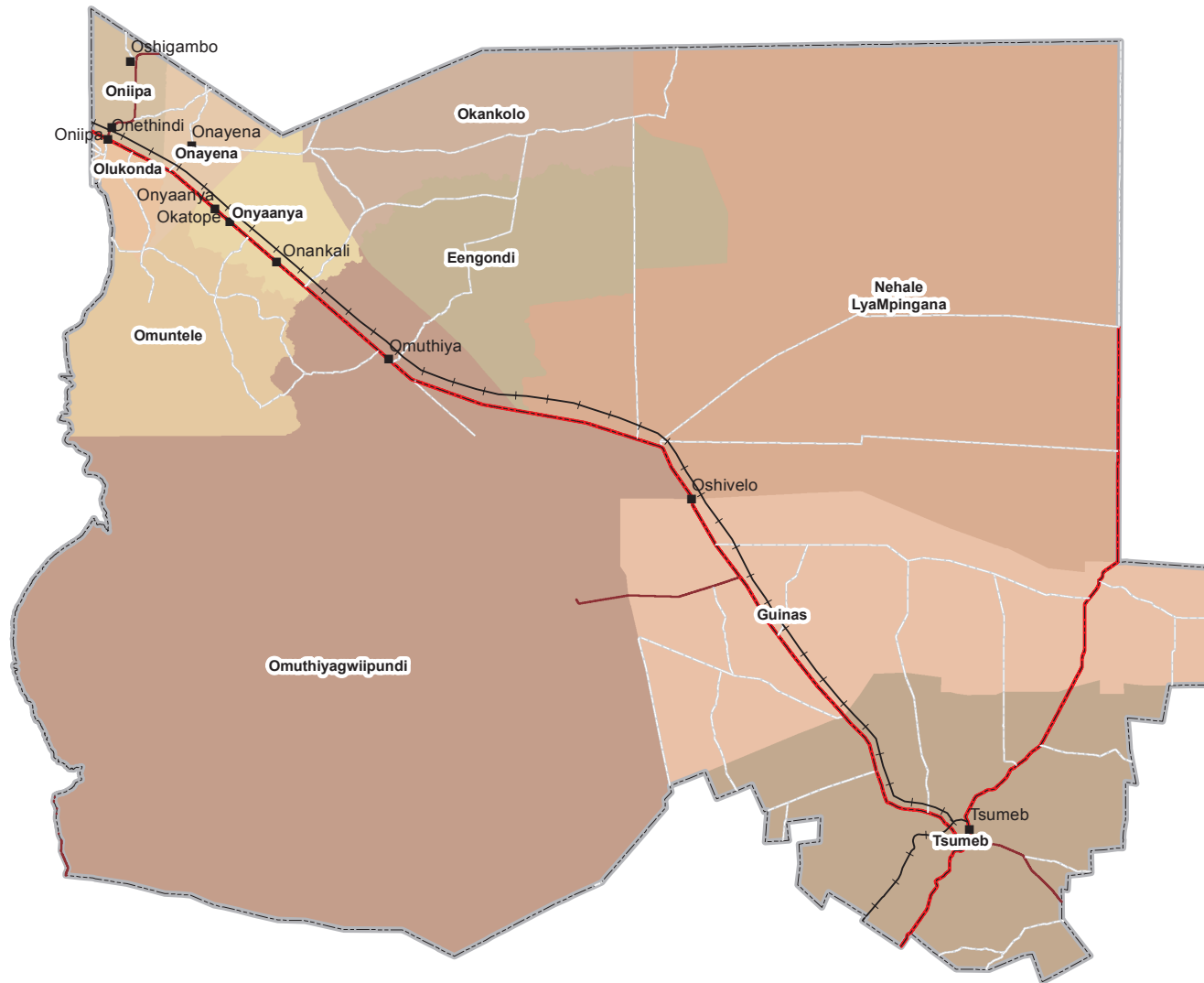


- Proclaimed Urban Area
- District Road
- Main Road
- Trunk Road
- Region

Name	Proclamation	Population
Eheke	Settlement	1346
Uukwangula	Settlement	1081
Ondangwa	Town	22822
Ongwediva	Town	20260
Oshakati	Town	36541
Total		82050

Source: Roads, Roads Authority 2016. Urban Areas, Ministry of Urban and Rural Development 2016.
 Region & Constituency Boundaries, Ministry of Land Reform 2014.
 Population, Namibia Statistics Agency 2011.

Map 7.13. Oshikoto - Proclaimed Urban Areas

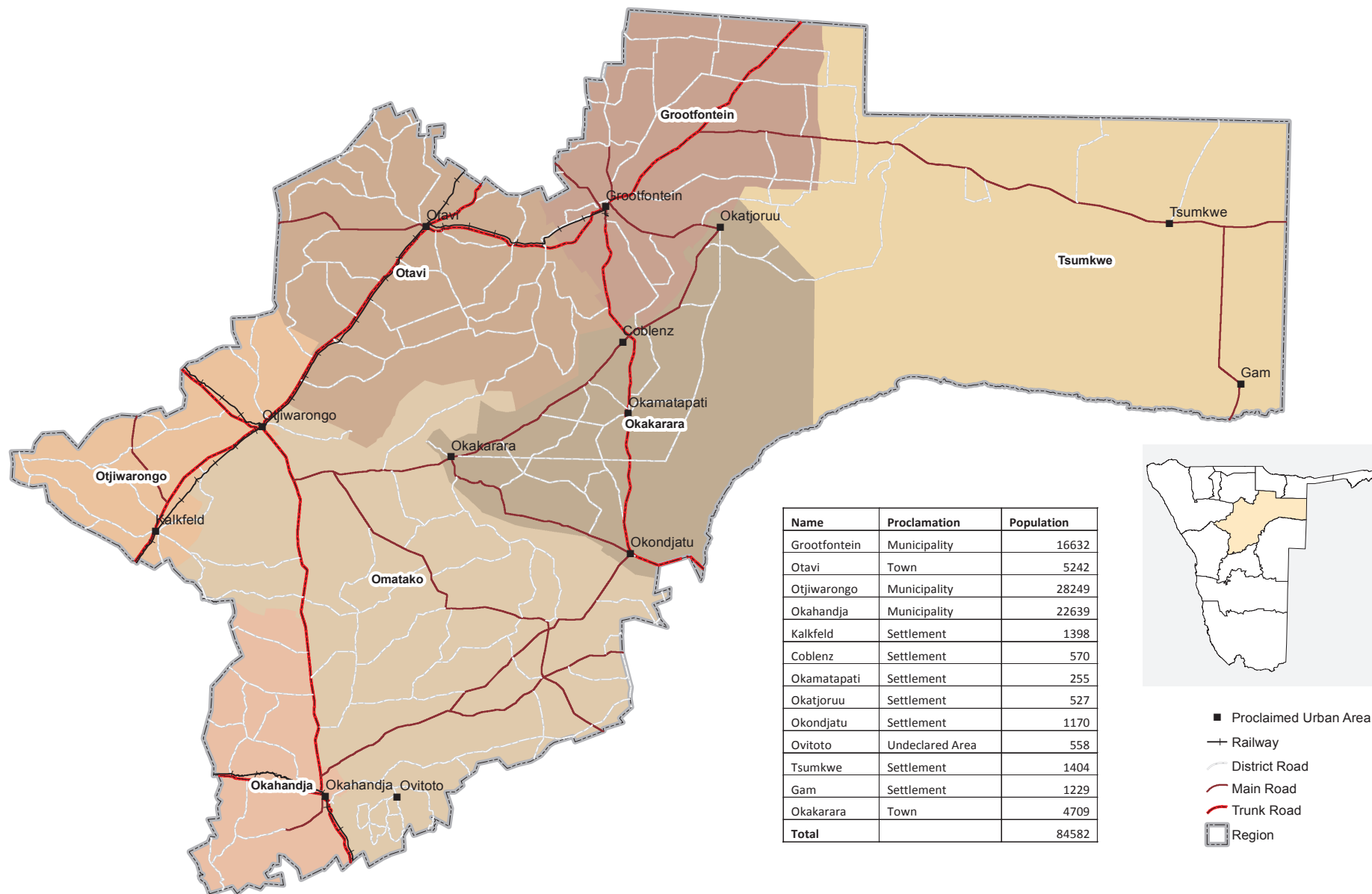


- Proclaimed Urban Area
- +— Railway
- District Road
- Main Road
- Trunk Road
- Region

Name	Proclamation	Population
Tsumeb	Municipality	19275
Oshivelo	Settlement	1930
Omuthiya	Town	3794
Onayena	Settlement	654
Oniipa	Town	8029
Oshigambo	Settlement	870
Total		34552

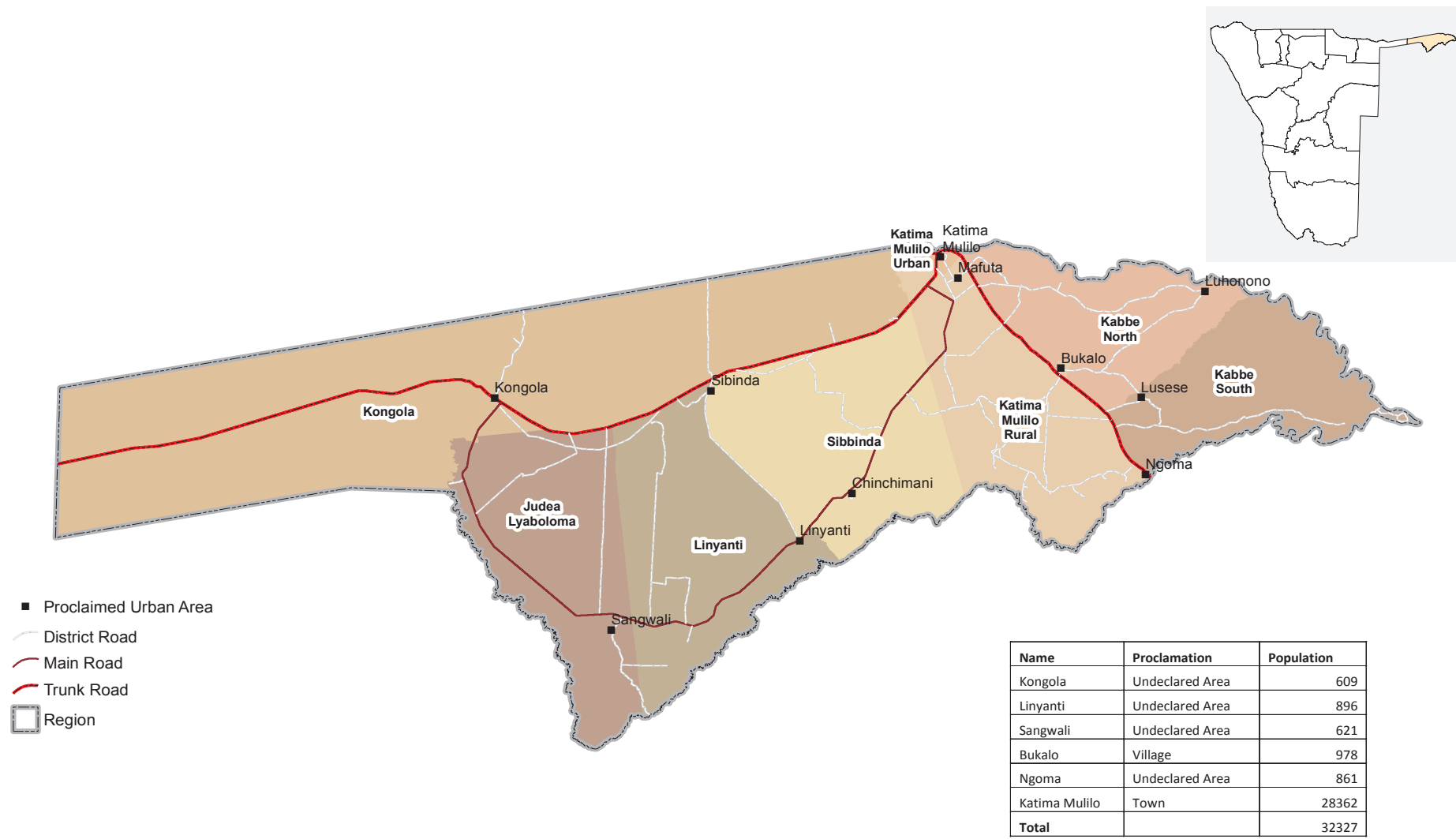
Source: Roads, Roads Authority 2016. Urban Areas, Ministry of Urban and Rural Development 2016.
 Region & Constituency Boundaries, Ministry of Land Reform 2014.
 Population, Namibia Statistics Agency 2011.

Map 7.14. Otjozondjupa - Proclaimed Urban Areas



Source: Roads, Roads Authority 2016. Urban Areas, Ministry of Urban and Rural Development 2016. Region & Constituency Boundaries, Ministry of Land Reform 2014. Population, Namibia Statistics Agency 2011.

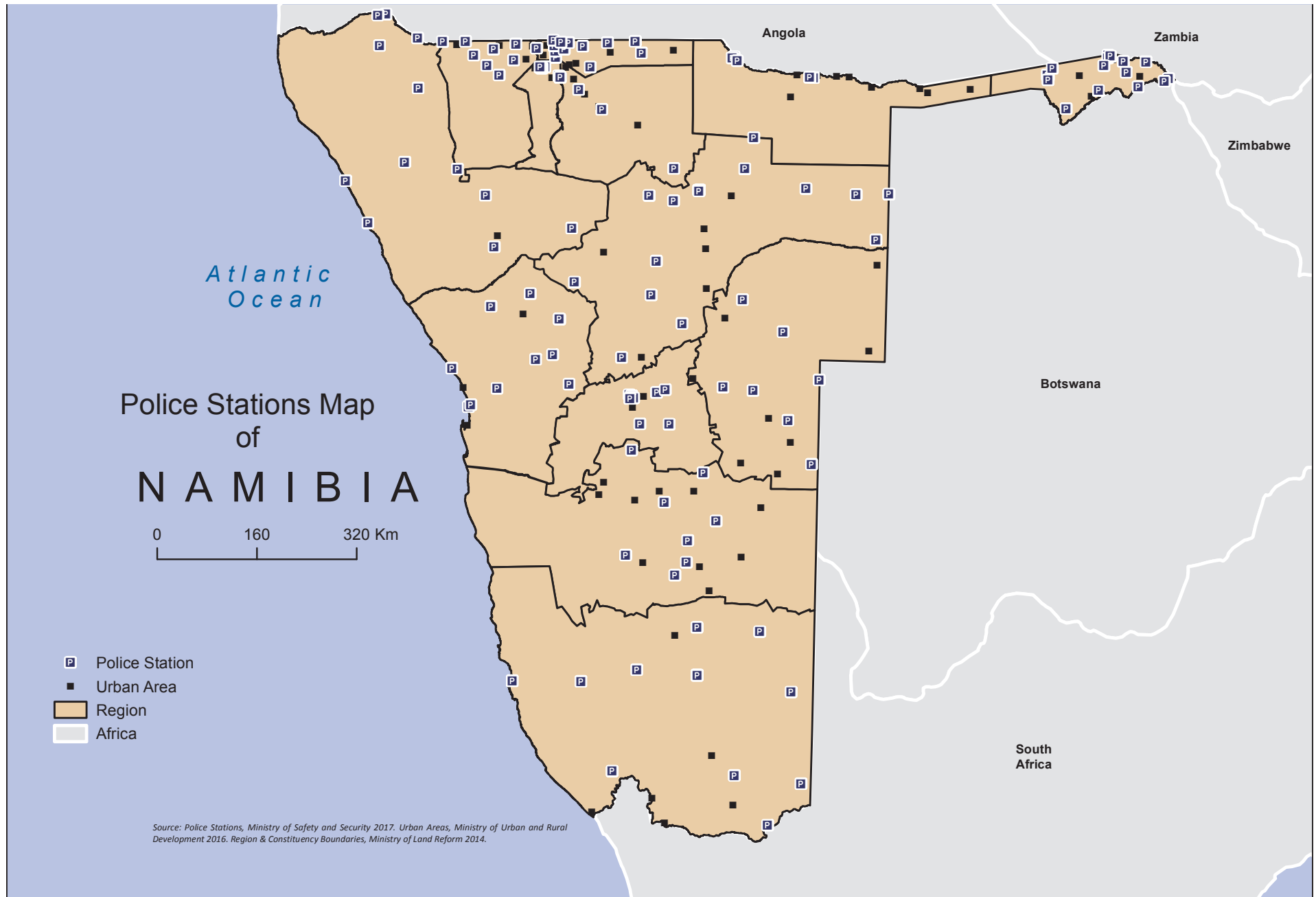
Map 7.15. Zambezi- Proclaimed Urban Areas



Source: Roads, Roads Authority 2016. Urban Areas, Ministry of Urban and Rural Development 2016. Region & Constituency Boundaries, Ministry of Land Reform 2014. Population, Namibia Statistics Agency 2011.

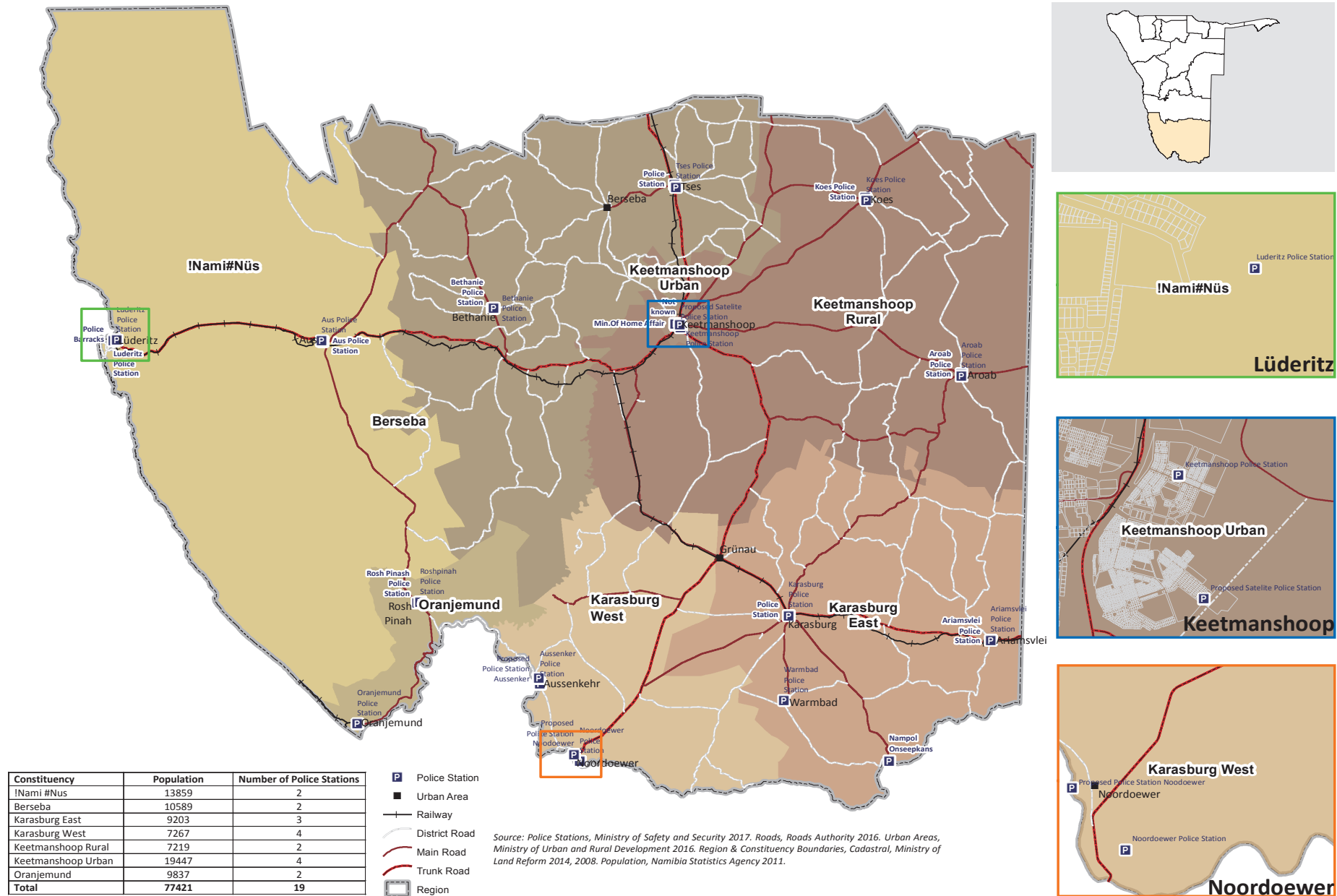
CHAPTER 8: POLICE STATIONS

Map 8.1. National - Police Stations



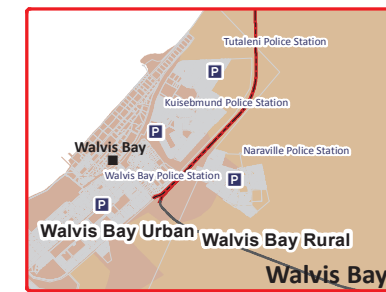
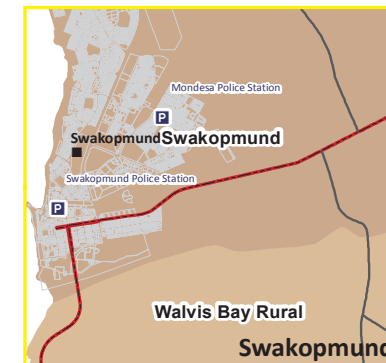
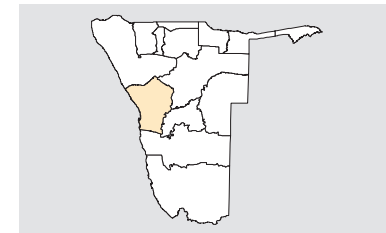
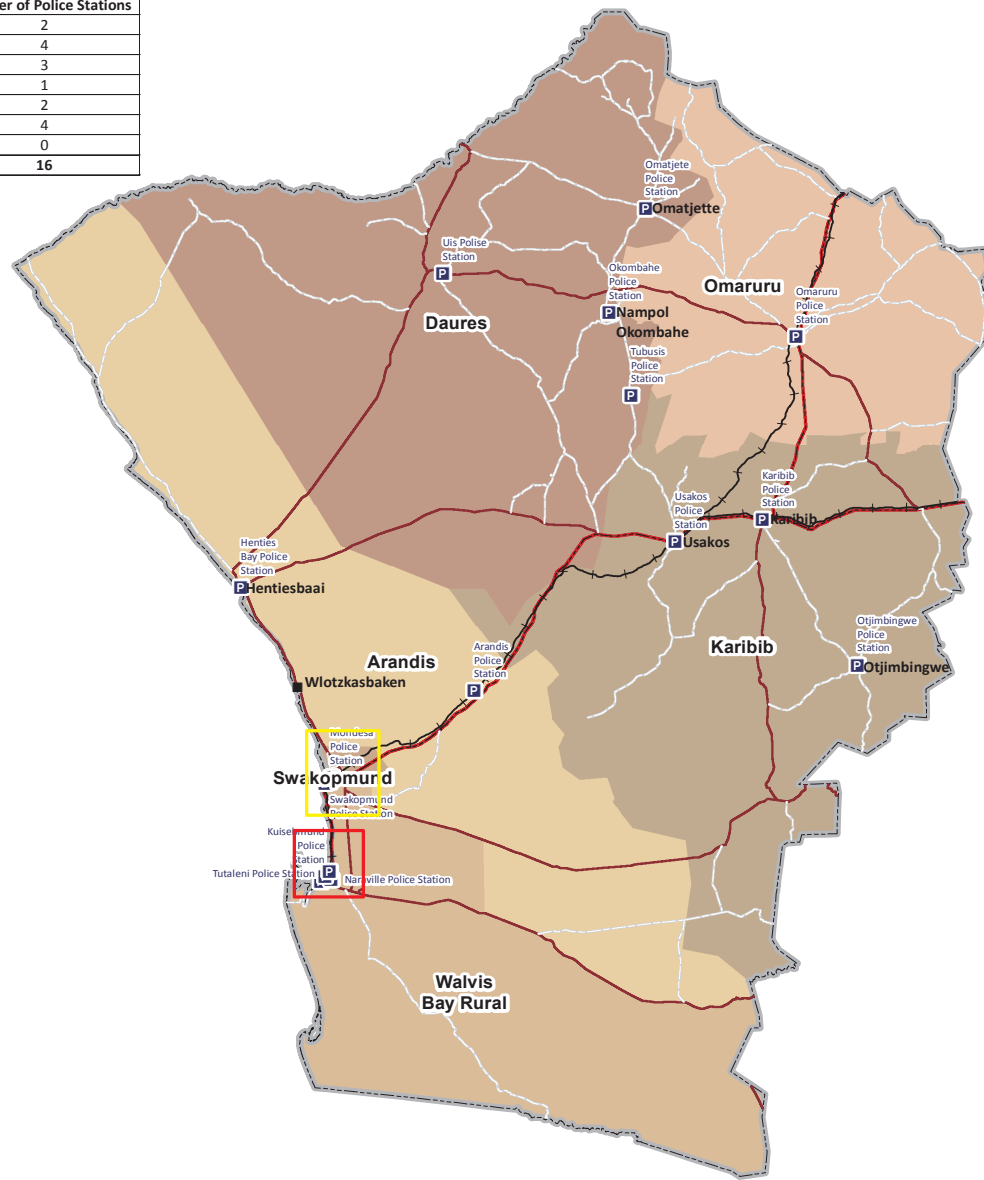
Source: Police Stations, Ministry of Safety and Security 2017. Urban Areas, Ministry of Urban and Rural Development 2016. Region & Constituency Boundaries, Ministry of Land Reform 2014.

Map 8.2. !Karas - Police Stations



Map 8.3. Erongo - Police Stations

Constituency	Population	Number of Police Stations
Arandis	10093	2
Daures	11350	4
Karibib	13320	3
Omaruru	8577	1
Swakopmund	44725	2
Walvis Bay Urban	26916	4
Walvis Bay Rural	35828	0
Total	150809	16

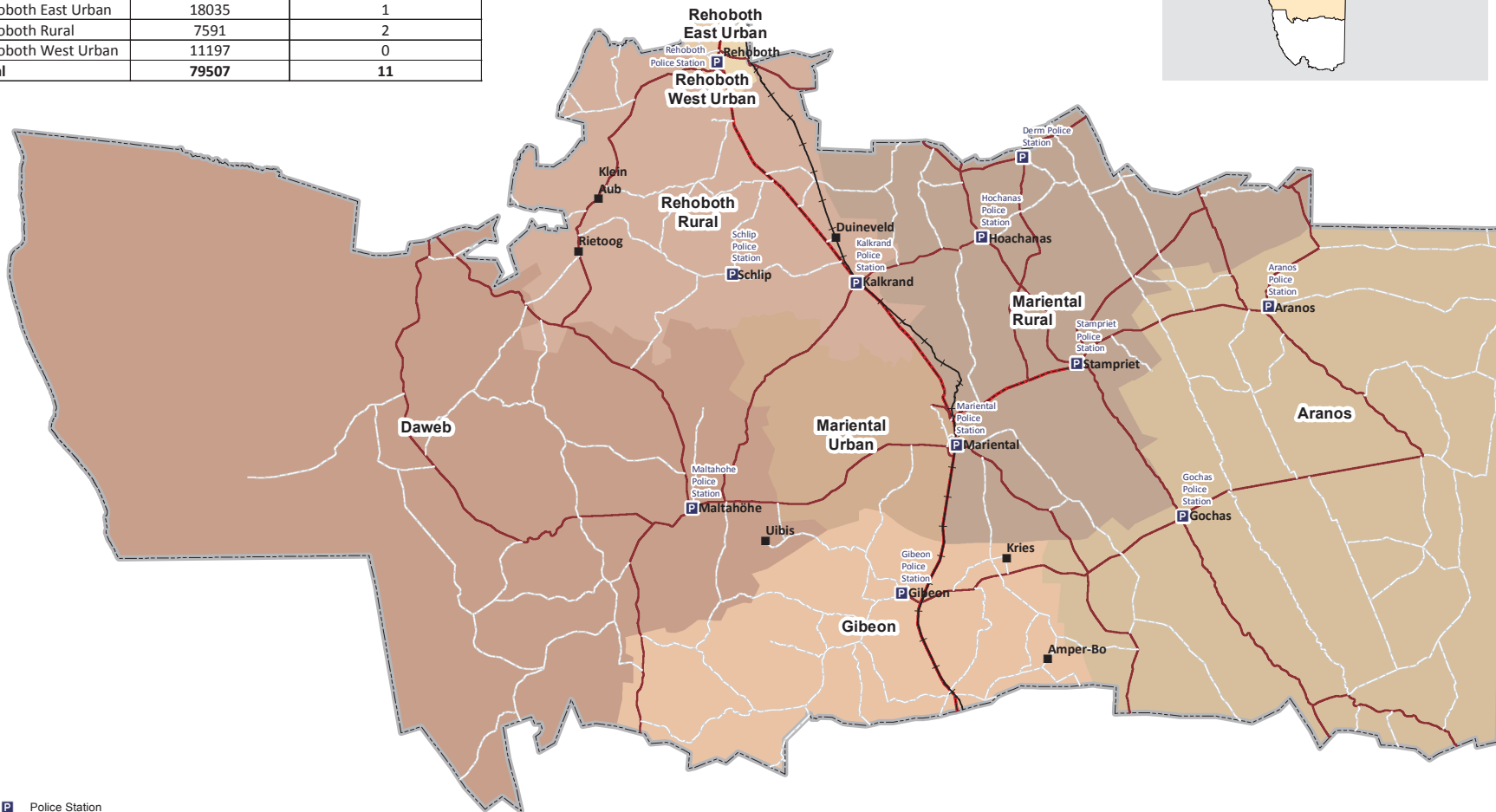
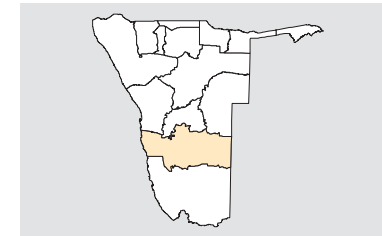


- Police Station
- Urban Area
- Railway
- District Road
- Main Road
- Trunk Road
- Region

Source: Police Stations, Ministry of Safety and Security 2017. Roads, Roads Authority 2016. Urban Areas, Ministry of Urban and Rural Development 2016. Region & Constituency Boundaries, Cadastral, Ministry of Land Reform 2014, 2008. Population, Namibia Statistics Agency 2011.

Map 8.4. Hardap - Police Stations

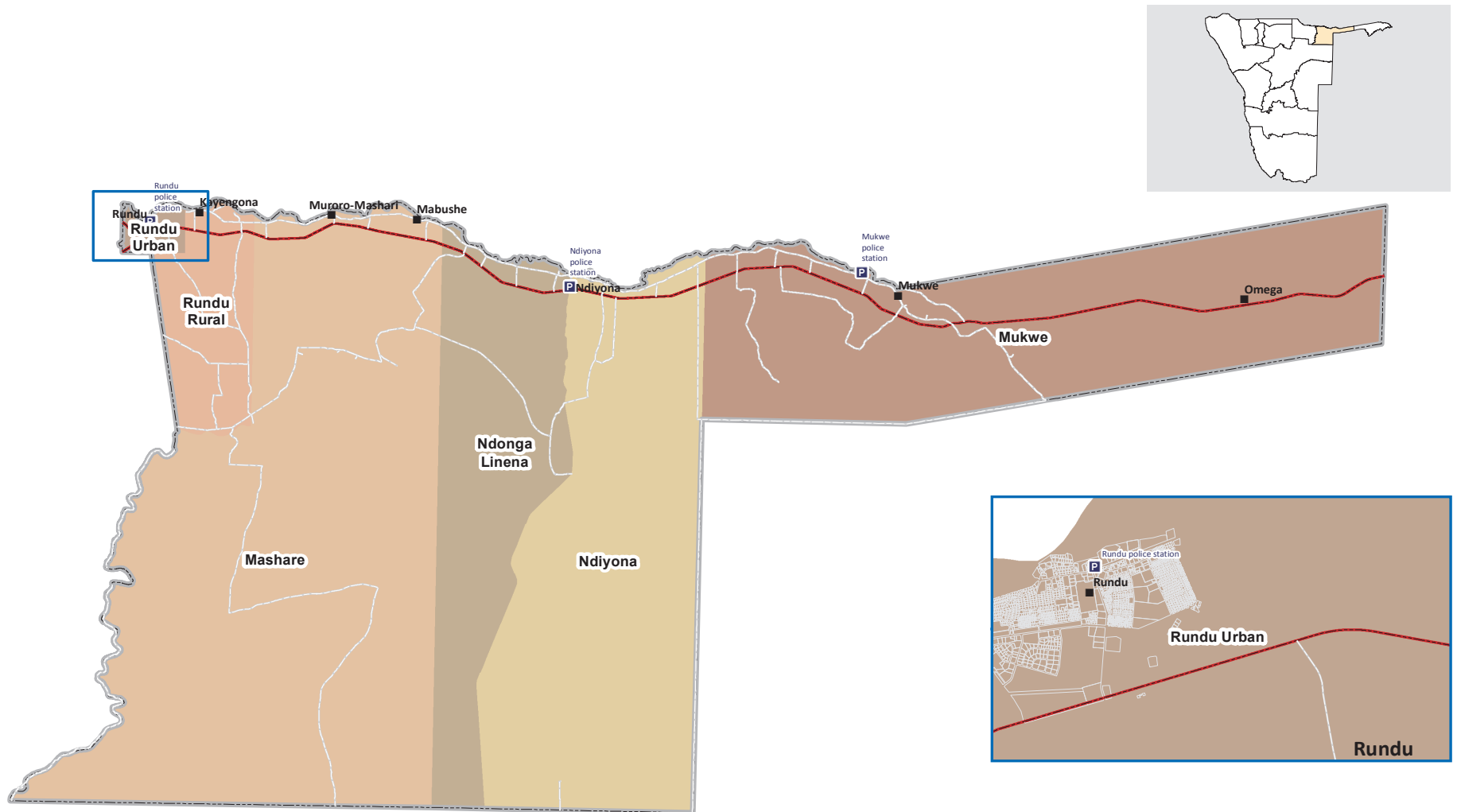
Constituency	Population	Number of Police Stations
Aranos	8528	2
Daweb	5768	1
Gibeon	6354	1
Mariental Rural	6780	3
Mariental Urban	15254	1
Rehoboth East Urban	18035	1
Rehoboth Rural	7591	2
Rehoboth West Urban	11197	0
Total	79507	11



- Police Station
- Urban Area
- Railway
- District Road
- Main Road
- Trunk Road
- Region

Source: Police Stations, Ministry of Safety and Security 2017. Roads, Roads Authority 2016. Urban Areas, Ministry of Urban and Rural Development 2016. Region & Constituency Boundaries, Ministry of Land Reform 2014. Population, Namibia Statistics Agency 2011.

Map 8.5. Kavango East - Police Stations

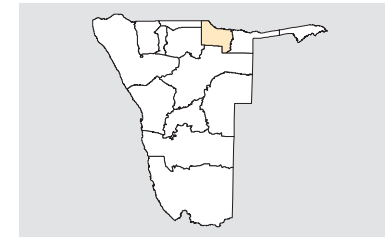
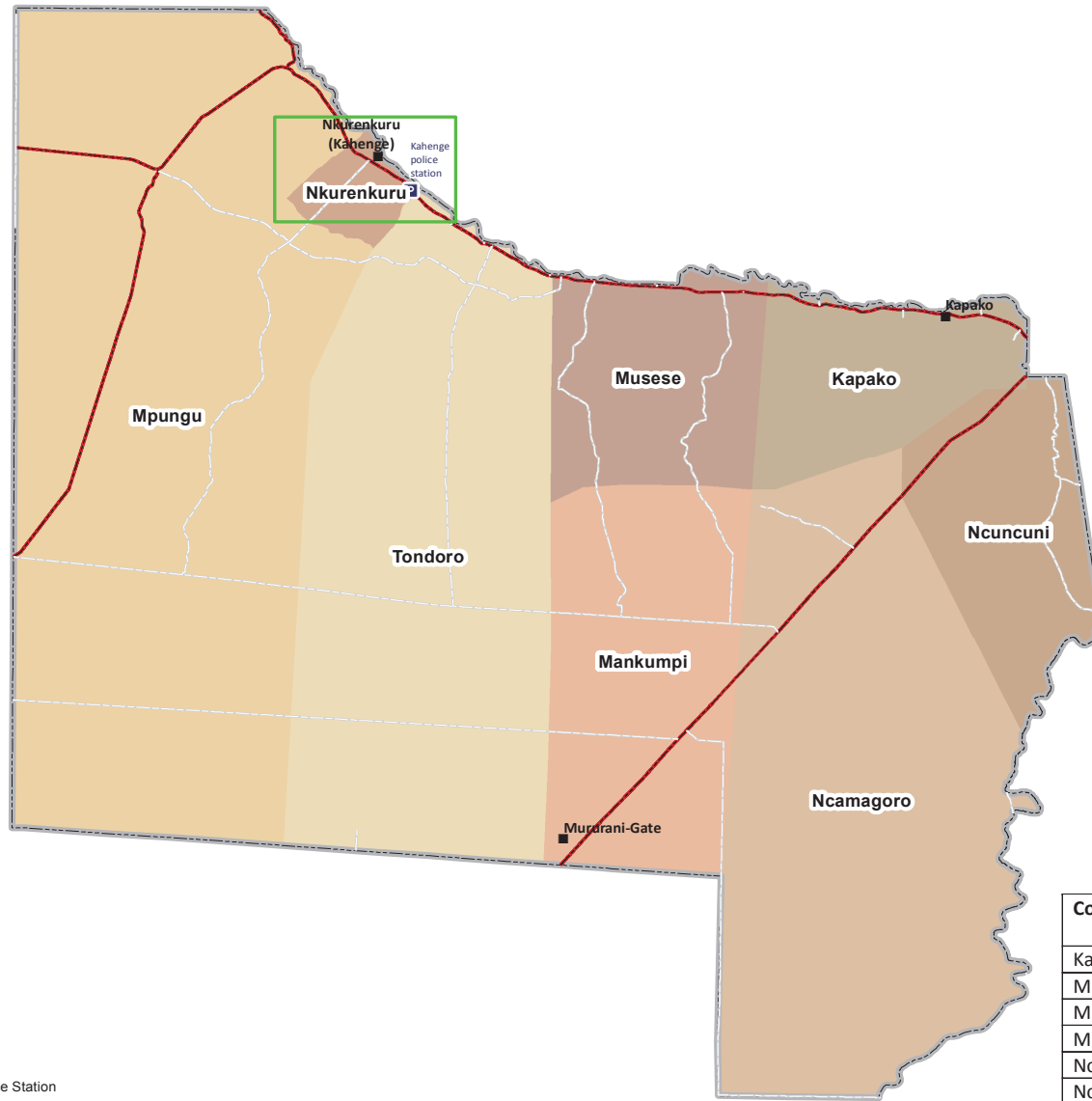


- Police Station
- Urban Area
- District Road
- Trunk Road
- Region

Source: Police Stations, Ministry of Safety and Security 2017. Roads, Roads Authority 2016. Urban Areas, Ministry of Urban and Rural Development 2016. Region & Constituency Boundaries, Cadastral, Ministry of Land Reform 2014, 2008. Population, Namibia Statistics Agency 2011.

Constituency	Population	Number of Police Stations
Mashare	15688	1
Mukwe	27690	1
Ndiyona	9551	0
Ndonga Linena	11082	0
Rundu Rural	9381	1
Rundu Urban	63431	0
Total	136823	3

Map 8.6. Kavango West - Police Stations

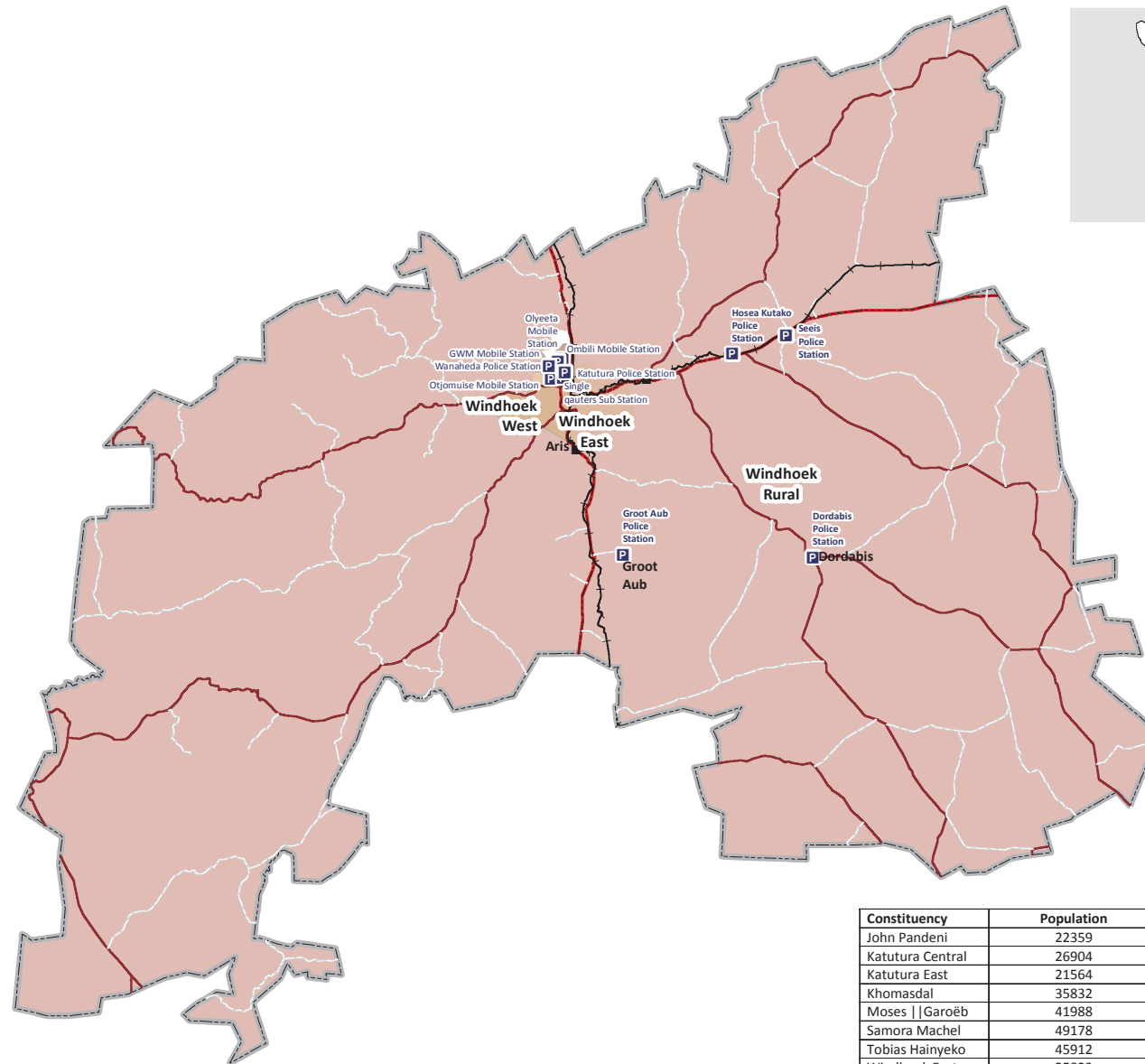


-  Police Station
-  Urban Area
-  District Road
-  Trunk Road
-  Region

Source: Police Stations, Ministry of Safety and Security 2017. Roads, Roads Authority 2016. Urban Areas, Ministry of Urban and Rural Development 2016. Region & Constituency Boundaries, Cadastral, Ministry of Land Reform 2014, 2008. Population, Namibia Statistics Agency 2011.

Constituency	Population	Number of Police Stations
Kapako	20359	0
Mankumpi	4464	0
Mpungu	15018	0
Musese	10011	0
Ncamagoro	7043	0
Ncuncuni	8541	0
Nkurenkuru	7064	1
Tondoro	14029	0
Total	86529	1

Map 8.7. Khomas - Police Stations

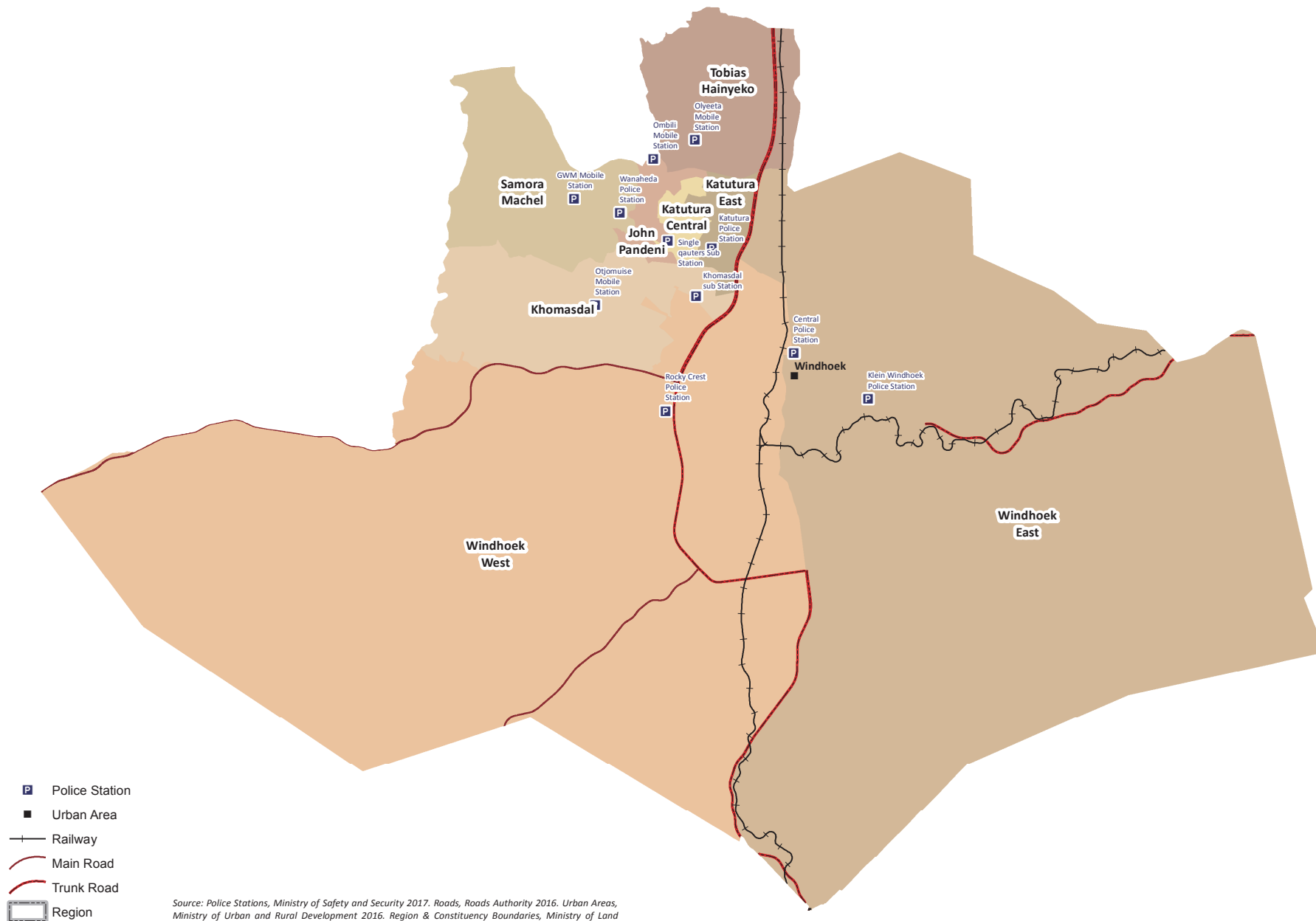


- Police Station
- Urban Area
- Railway
- District Road
- Main Road
- Trunk Road
- Region

Source: Police Stations, Ministry of Safety and Security 2017. Roads, Roads Authority 2016. Urban Areas, Ministry of Urban and Rural Development 2016. Region & Constituency Boundaries, Ministry of Land Reform 2014. Population, Namibia Statistics Agency 2011.

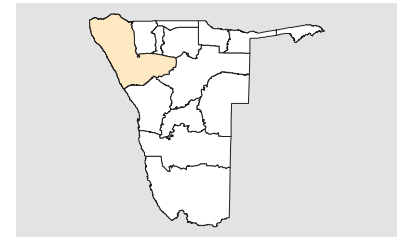
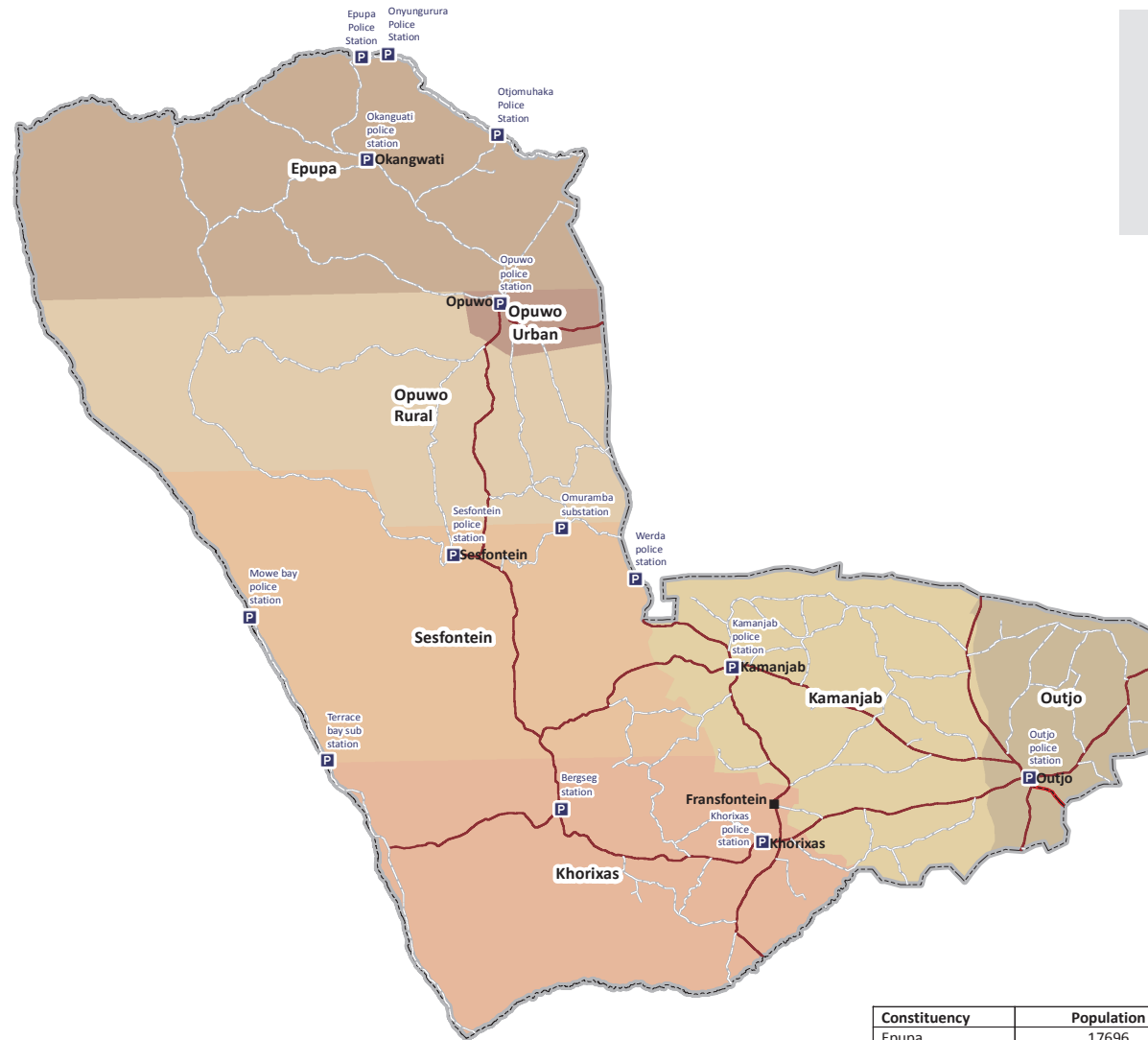
Constituency	Population	Number of Police Stations
John Pandeni	22359	1
Katutura Central	26904	1
Katutura East	21564	1
Khomasdal	35832	2
Moses Garoëb	41988	0
Samora Machel	49178	2
Tobias Haiyeko	45912	1
Windhoek East	25823	2
Windhoek Rural	19143	4
Windhoek West	53438	1
Total	342141	15

Map 8.8. Khomas - Police Stations - Continued



Source: Police Stations, Ministry of Safety and Security 2017. Roads, Roads Authority 2016. Urban Areas, Ministry of Urban and Rural Development 2016. Region & Constituency Boundaries, Ministry of Land Reform 2014. Population, Namibia Statistics Agency 2011.

Map 8.9. Kunene - Police Stations

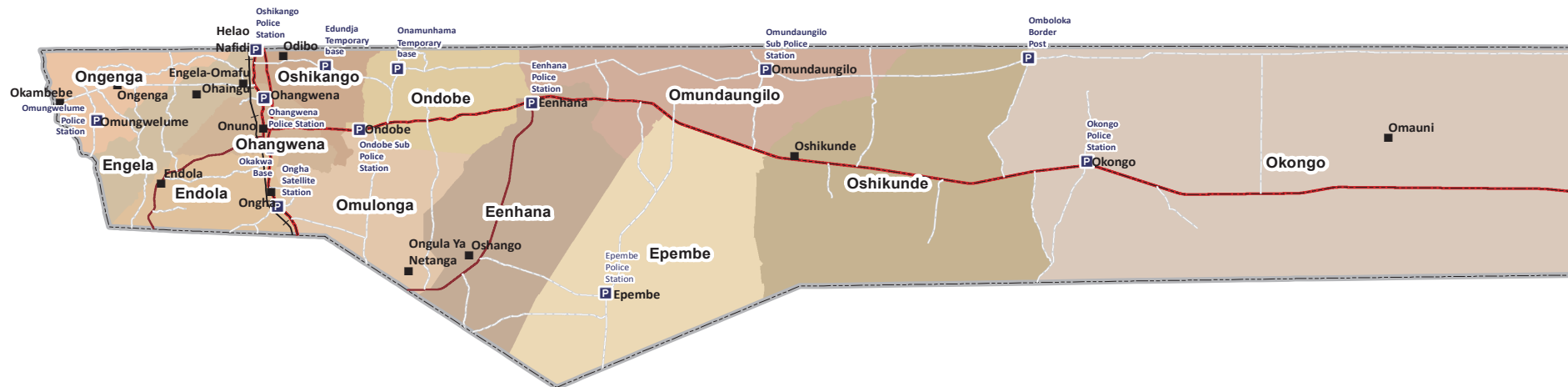
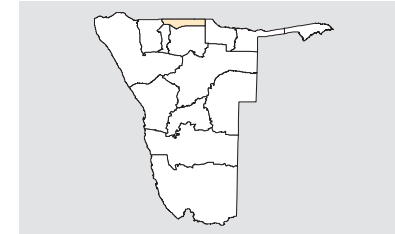


- Police Station
- Urban Area
- District Road
- Main Road
- Trunk Road
- Region

Constituency	Population	Number of Police Stations
Epupa	17696	4
Kamanjab	8441	1
Khorixas	12566	2
Opuwo Rural	14362	0
Opuwo Urban	12910	1
Outjo	12447	1
Sesfontein	8434	5
Total	86856	14

Source: Police Stations, Ministry of Safety and Security 2017. Roads, Roads Authority 2016. Urban Areas, Ministry of Urban and Rural Development 2016. Region & Constituency Boundaries, Ministry of Land Reform 2014. Population, Namibia Statistics Agency 2011.

Map 8.10. Ohangwena - Police Stations

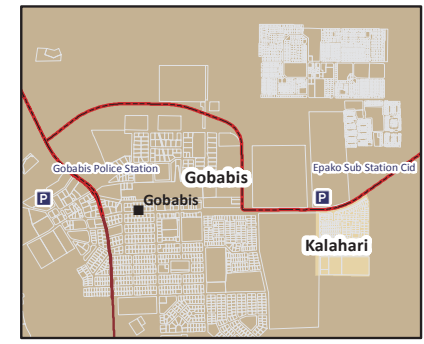
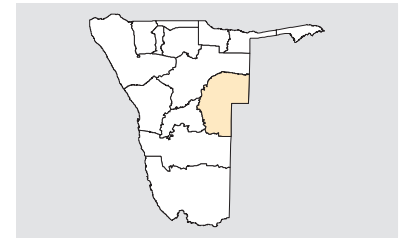
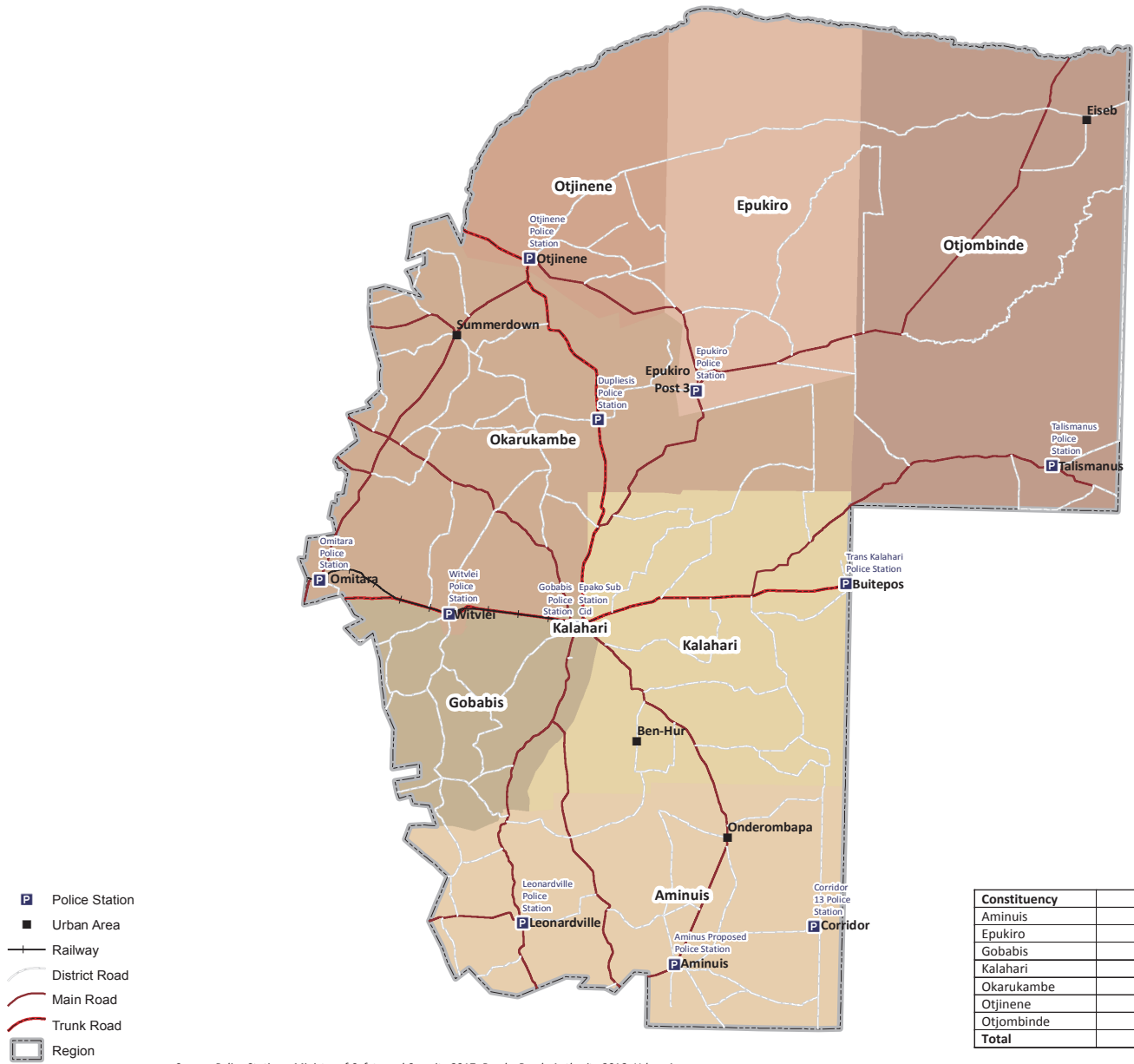


- Police Station
- Urban Area
- Railway
- District Road
- Main Road
- Trunk Road
- Region

Source: Police Stations, Ministry of Safety and Security 2017. Roads, Roads Authority 2016. Urban Areas, Ministry of Urban and Rural Development 2016. Region & Constituency Boundaries, Ministry of Land Reform 2014. Population, Namibia Statistics Agency 2011.

Constituency	Population	Number of Police Stations
Eenhana	22319	1
Endola	25591	1
Engela	24641	1
Epembe	11883	1
Ohangwena	23851	2
Okongo	17999	2
Omulonga	27772	0
Omundaungilo	10006	1
Ondobe	22491	2
Ongenga	21705	1
Oshikango	24201	1
Oshikunde	12987	0
Total	245446	13

Map 8.11. Omaheke - Police Stations

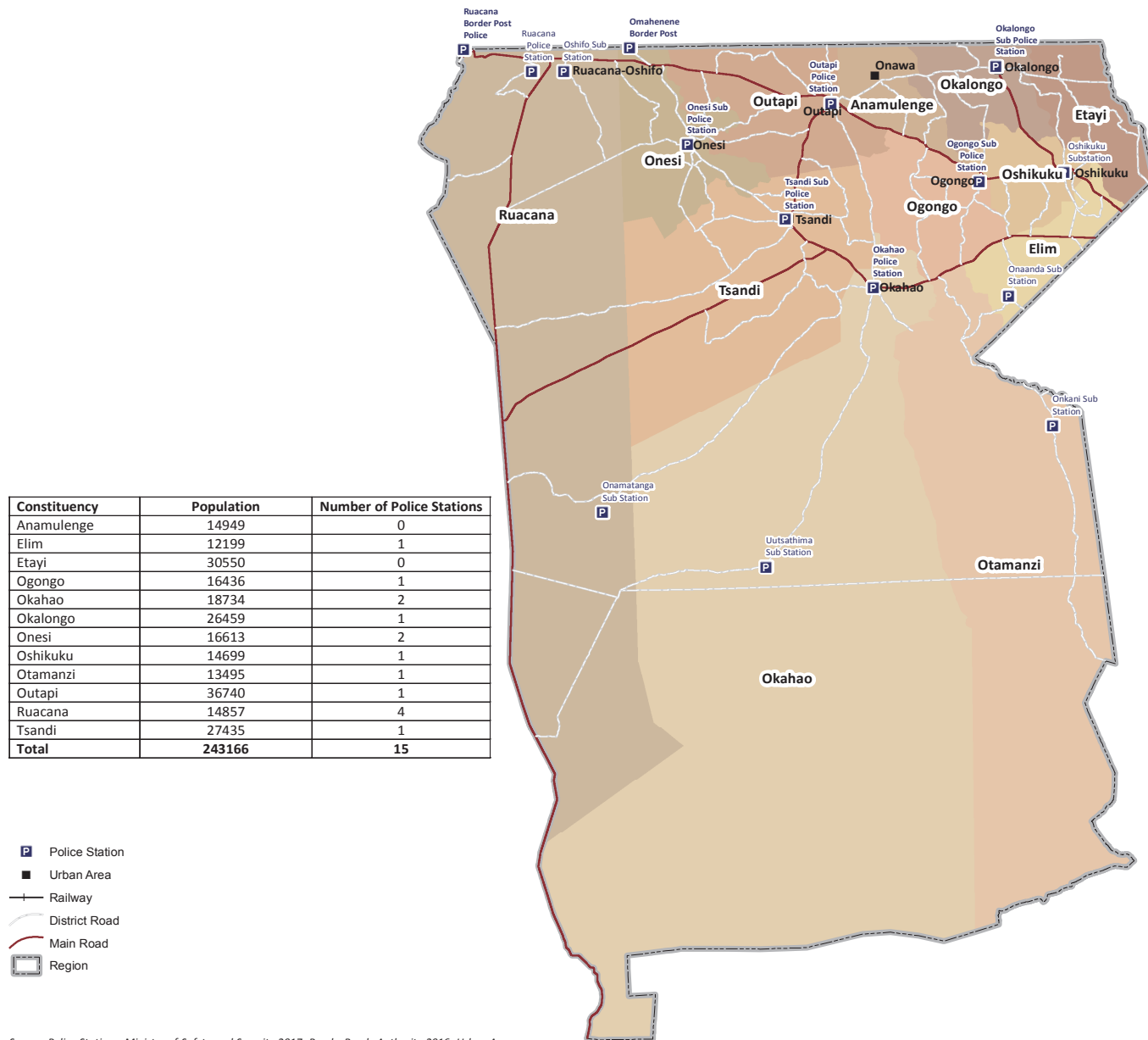


- Police Station
- Urban Area
- Railway
- District Road
- Main Road
- Trunk Road
- Region

Constituency	Population	Number of Police Stations
Aminuis	12306	3
Epukiro	6106	1
Gobabis	20993	2
Kalahari	7611	1
Okarukambe	10060	3
Otjinene	7306	1
Otjombinde	6851	1
Total	71233	12

Source: Police Stations, Ministry of Safety and Security 2017. Roads, Roads Authority 2016. Urban Areas, Ministry of Urban and Rural Development 2016. Region & Constituency Boundaries, Cadastral, Ministry of Land Reform 2014, 2008. Population, Namibia Statistics Agency 2011.

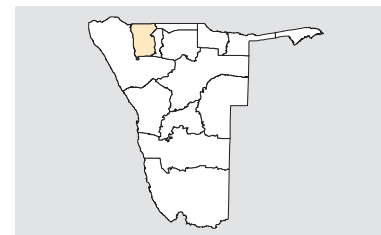
Map 8.12. Omusati - Police Stations



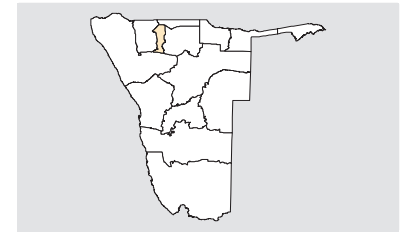
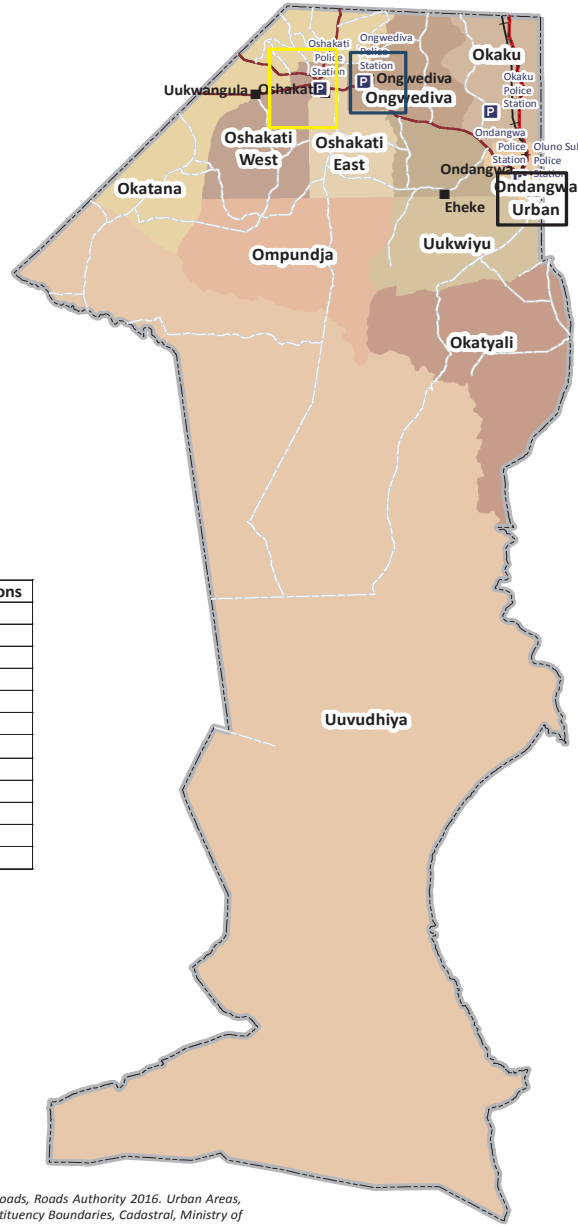
Constituency	Population	Number of Police Stations
Anamulenge	14949	0
Elim	12199	1
Etayi	30550	0
Ogongo	16436	1
Okahao	18734	2
Okalongo	26459	1
Onesi	16613	2
Oshikuku	14699	1
Otamanzi	13495	1
Outapi	36740	1
Ruacana	14857	4
Tsandi	27435	1
Total	243166	15

- Police Station
- Urban Area
- Railway
- District Road
- Main Road
- Region

Source: Police Stations, Ministry of Safety and Security 2017. Roads, Roads Authority 2016. Urban Areas, Ministry of Urban and Rural Development 2016. Region & Constituency Boundaries, Ministry of Land Reform 2014. Population, Namibia Statistics Agency 2011.



Map 8.13. Oshana - Police Stations

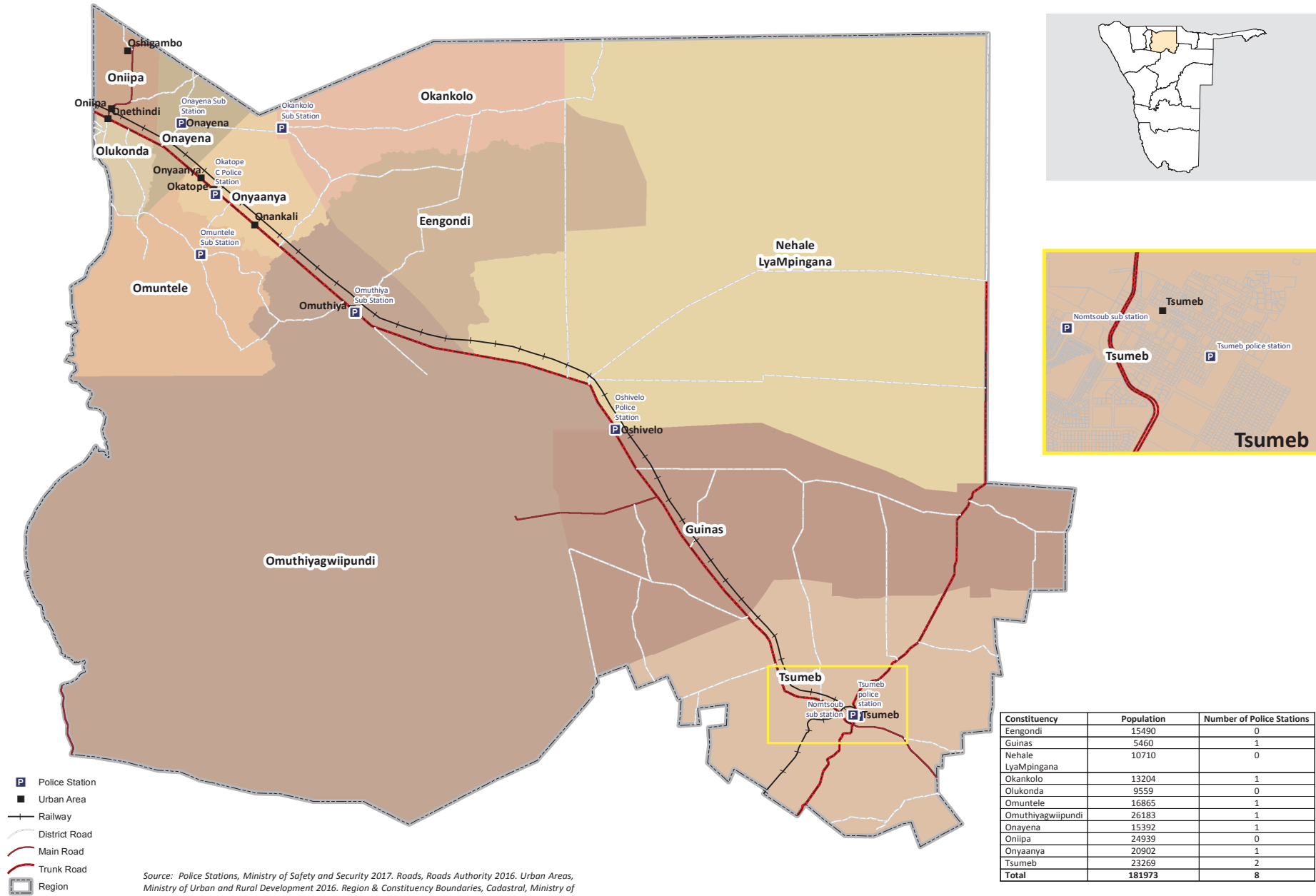


Constituency	Population	Number of Police Stations
Okaku	19007	1
Okatana	14801	0
Okatyali	3187	0
Ompundja	4659	0
Ondangwa Rural	13613	0
Ondangwa Urban	23233	2
Ongwediva	34065	1
Oshakati East	27227	1
Oshakati West	20676	0
Uukwiyu	12092	0
Uuvudhiya	4114	0
Total	176674	5

- Police Station
- Urban Area
- Railway
- District Road
- Main Road
- Trunk Road
- Region

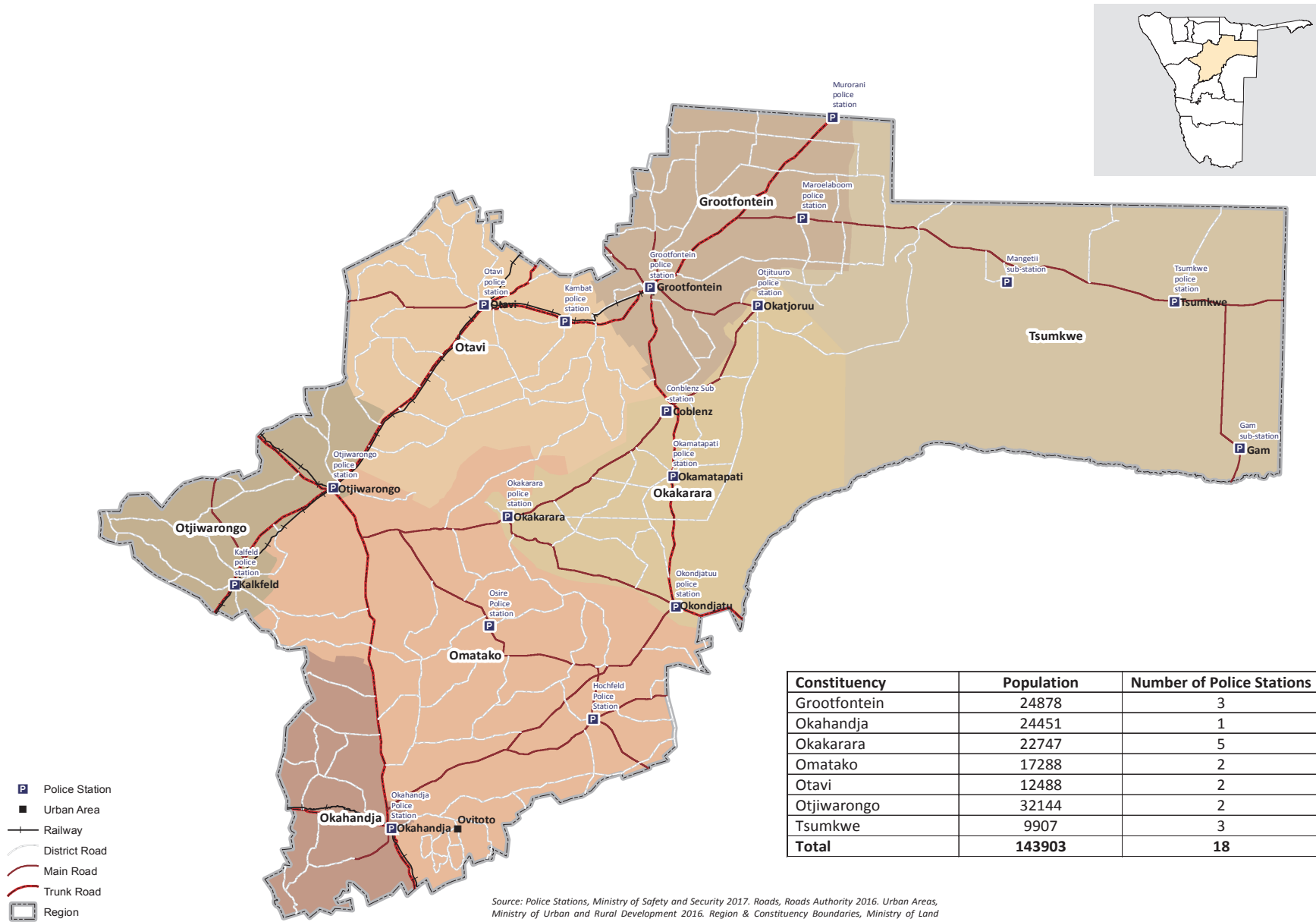
Source: Police Stations, Ministry of Safety and Security 2017. Roads, Roads Authority 2016. Urban Areas, Ministry of Urban and Rural Development 2016. Region & Constituency Boundaries, Cadastral, Ministry of Land Reform 2014, 2008. Population, Namibia Statistics Agency 2011.

Map 8.14. Oshikoto - Police Stations



Source: Police Stations, Ministry of Safety and Security 2017. Roads, Roads Authority 2016. Urban Areas, Ministry of Urban and Rural Development 2016. Region & Constituency Boundaries, Cadastral, Ministry of Land Reform 2014, 2008. Population, Namibia Statistics Agency 2011.

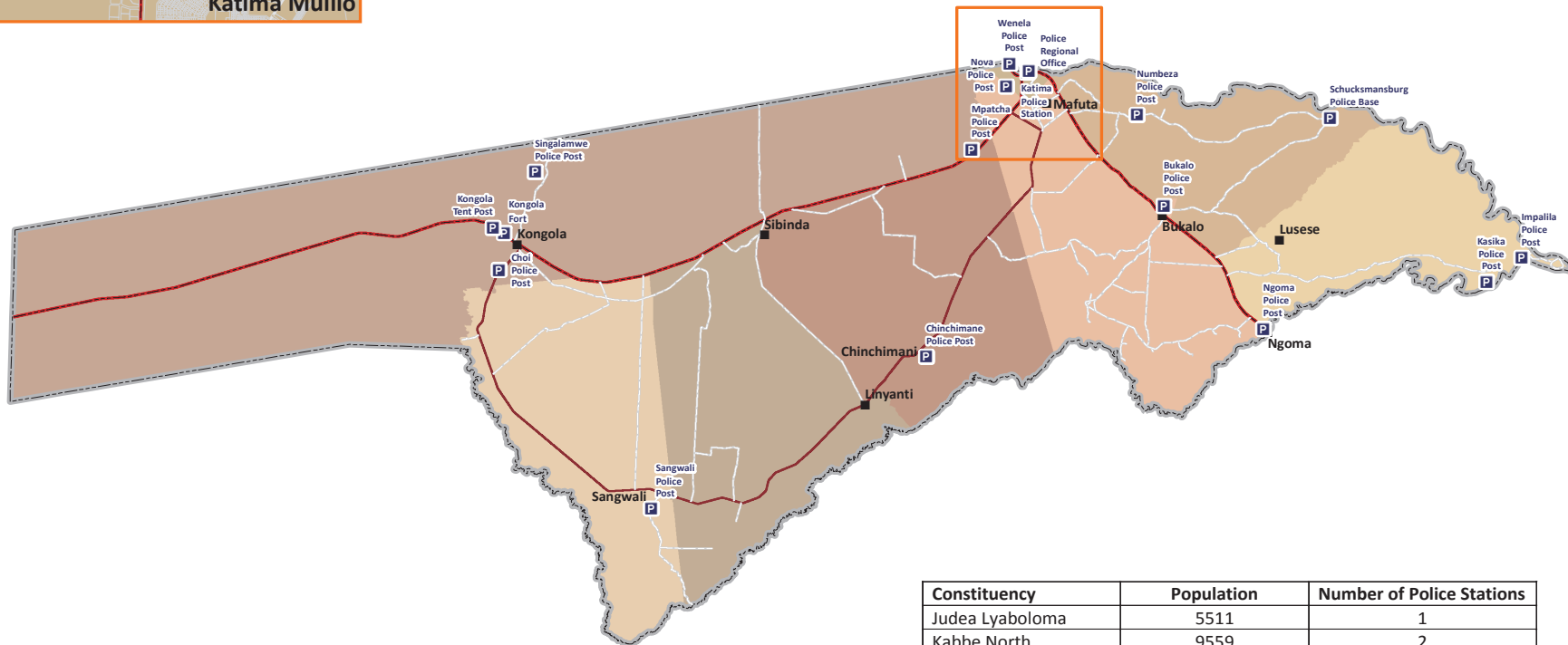
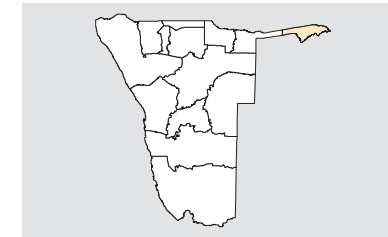
Map 8.15. Otjozondjupa - Police Stations



Constituency	Population	Number of Police Stations
Grootfontein	24878	3
Okahandja	24451	1
Okakarara	22747	5
Omatako	17288	2
Otavi	12488	2
Otjiwarongo	32144	2
Tsumkwe	9907	3
Total	143903	18

Source: Police Stations, Ministry of Safety and Security 2017. Roads, Roads Authority 2016. Urban Areas, Ministry of Urban and Rural Development 2016. Region & Constituency Boundaries, Ministry of Land Reform 2014. Population, Namibia Statistics Agency 2011.

Map 8.16. Zambezi - Police Stations



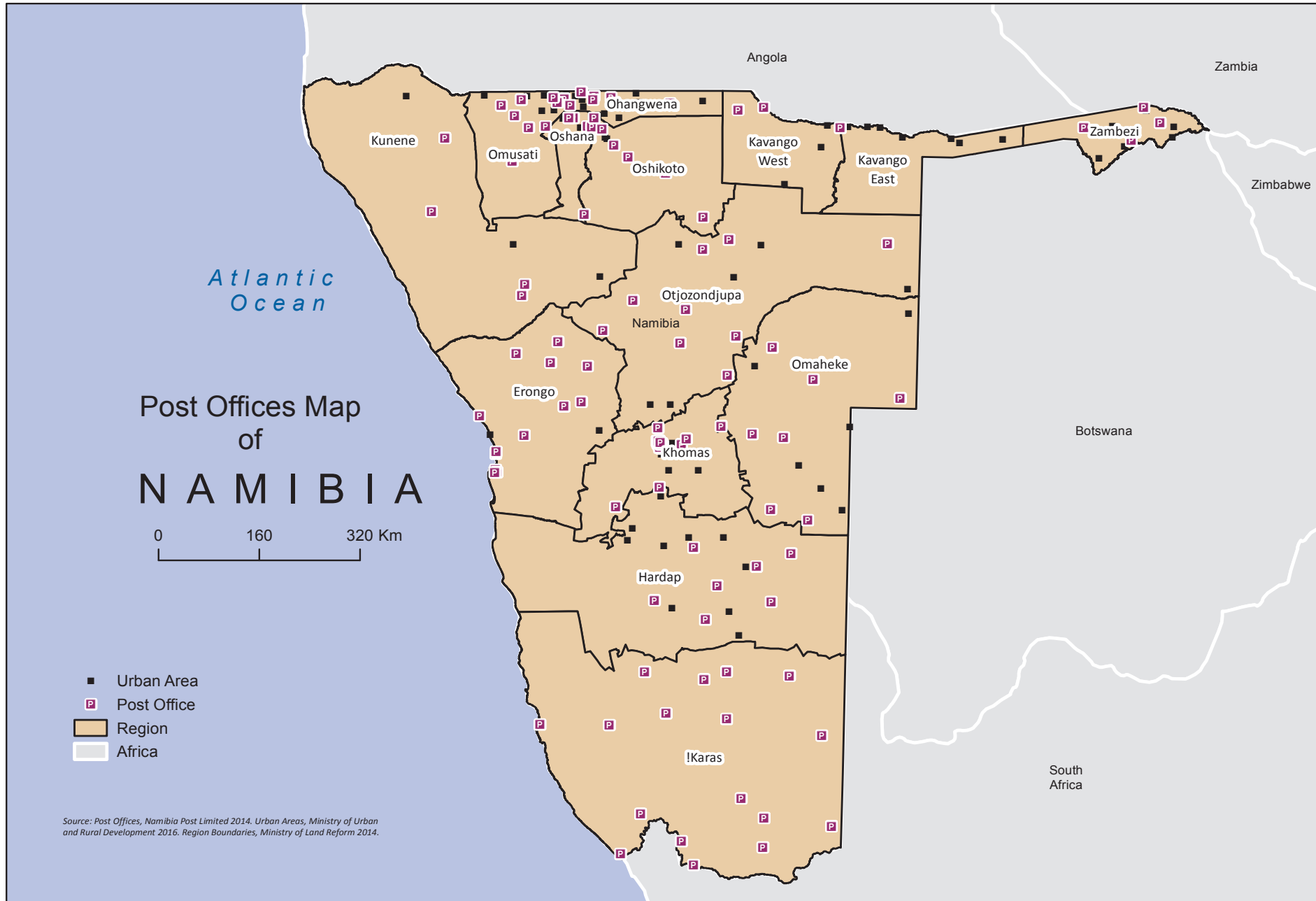
- Police Station
- Urban Area
- District Road
- Main Road
- Trunk Road
- Region

Source: Police Stations, Ministry of Safety and Security 2017. Roads, Roads Authority 2016. Urban Areas, Ministry of Urban and Rural Development 2016. Region & Constituency Boundaries, Cadastral, Ministry of Land Reform 2014, 2008. Population, Namibia Statistics Agency 2011.

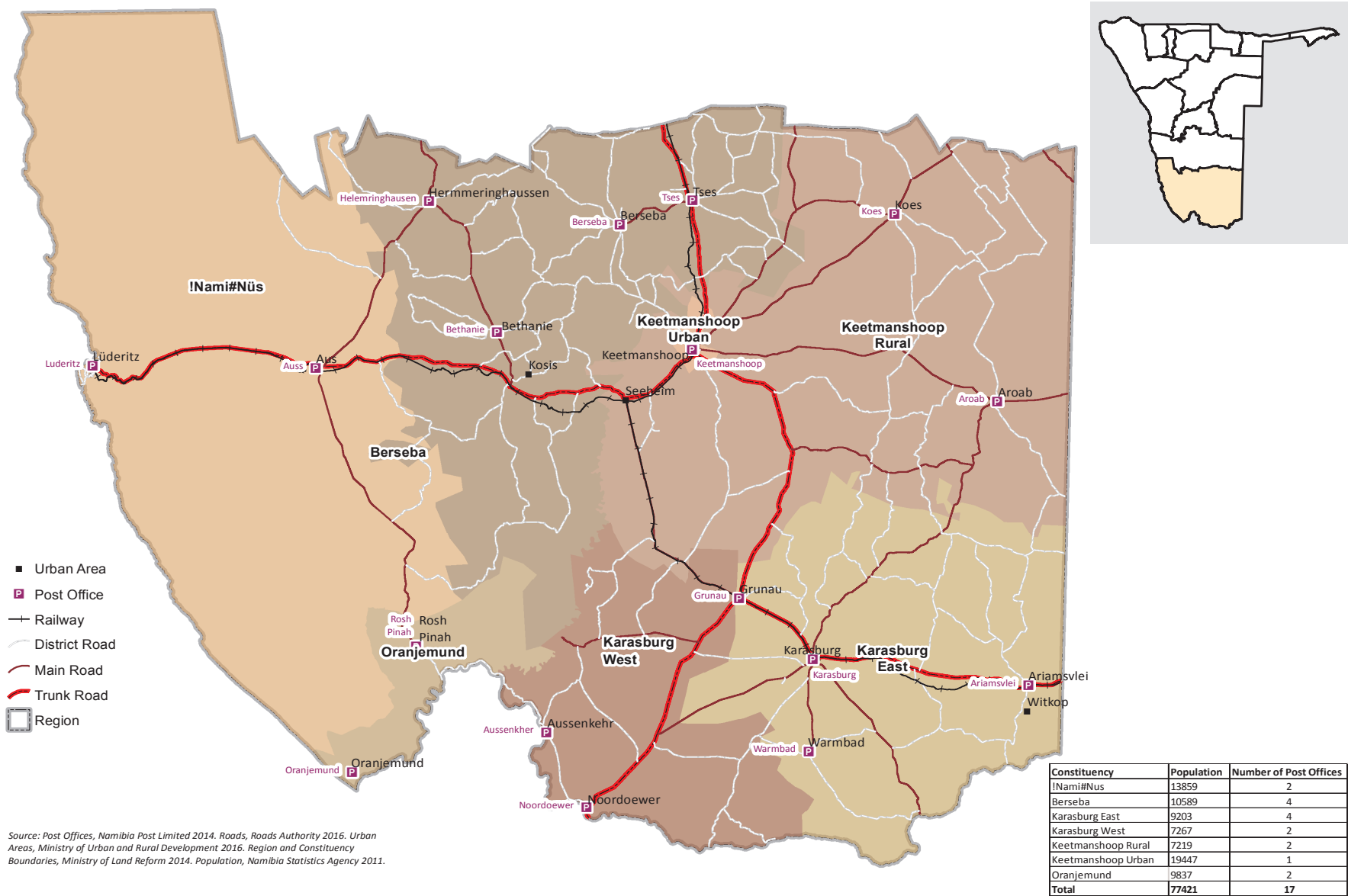
Constituency	Population	Number of Police Stations
Judea Lyaboloma	5511	1
Kabbe North	9559	2
Kabbe South	8073	2
Katima Mulilo Rural	13285	3
Katima Mulilo Urban	28362	3
Kongola	7366	5
Linyanti	7328	0
Sibbinda	11112	1
Total	90596	17

CHAPTER 9: POST OFFICES

Map 9.1. National - Post Offices

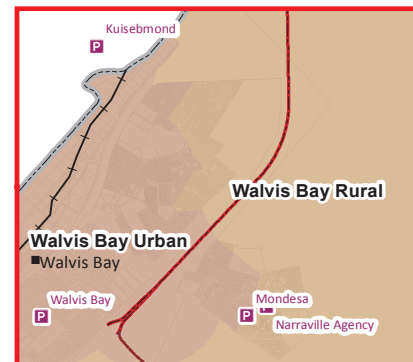
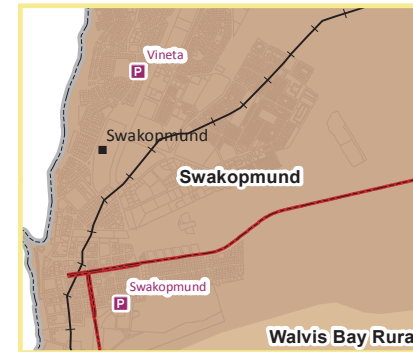
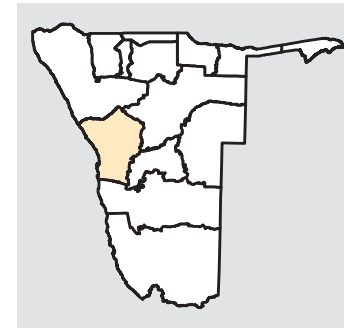
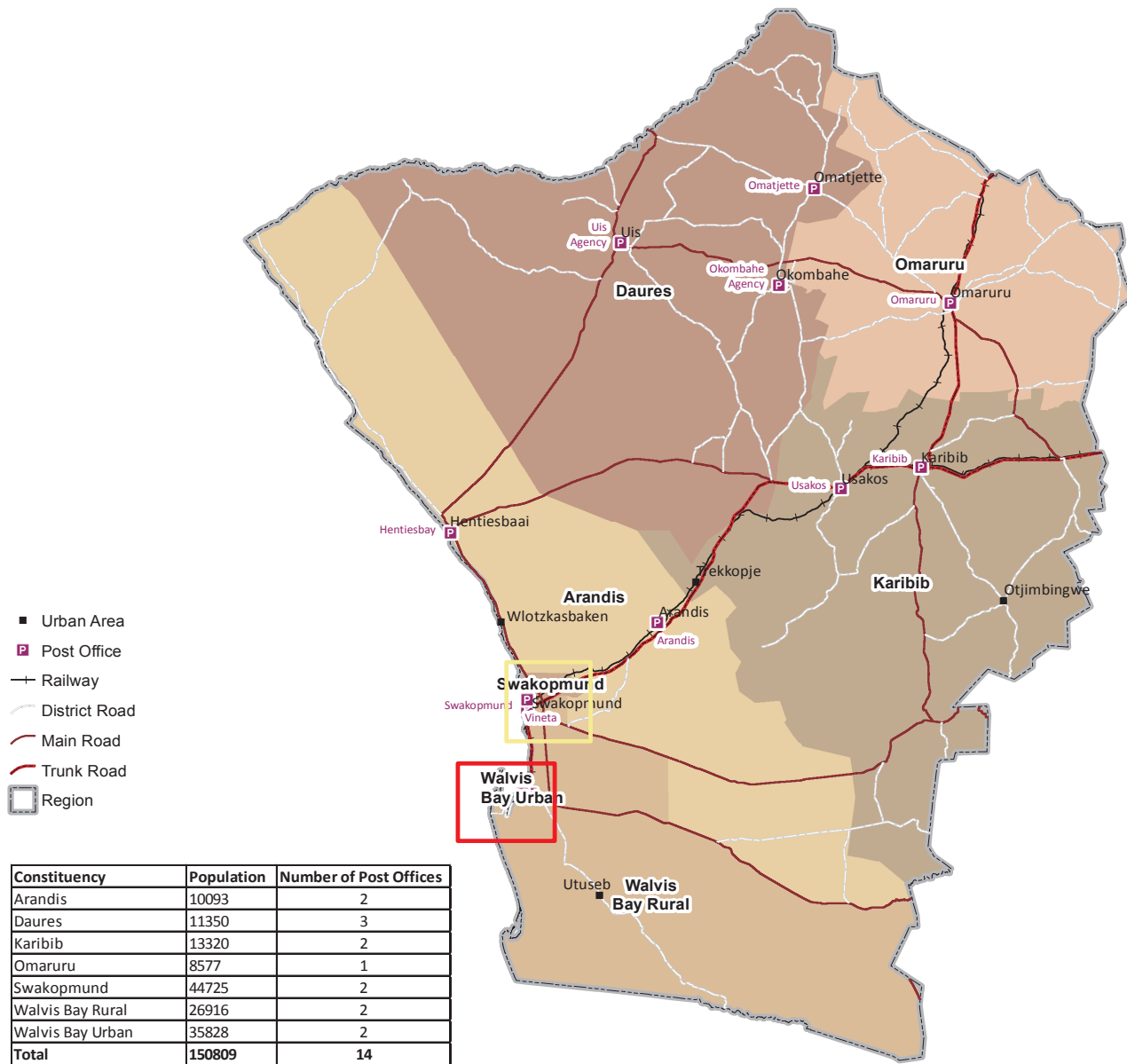


Map 9.2. !Karas - Post Offices



Source: Post Offices, Namibia Post Limited 2014. Roads, Roads Authority 2016. Urban Areas, Ministry of Urban and Rural Development 2016. Region and Constituency Boundaries, Ministry of Land Reform 2014. Population, Namibia Statistics Agency 2011.

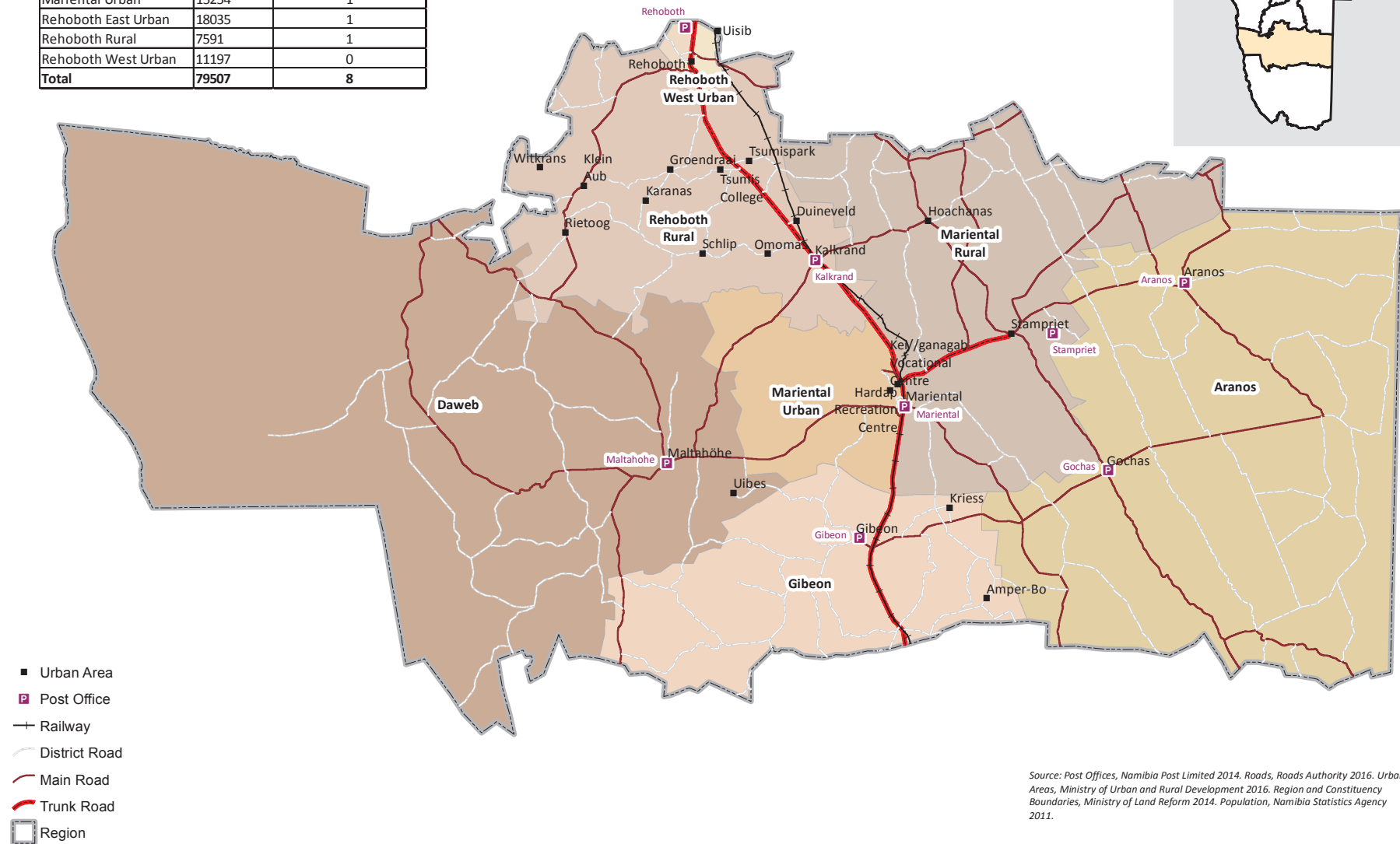
Map 9.3. Erongo - Post Offices



Source: Post Offices, Namibia Post Limited 2014. Roads, Roads Authority 2016. Urban Areas, Ministry of Urban and Rural Development 2016. Region & Constituency Boundaries, Cadastral, Ministry of Land Reform, 2014, 2008. Population, Namibia Statistics Agency 2011.

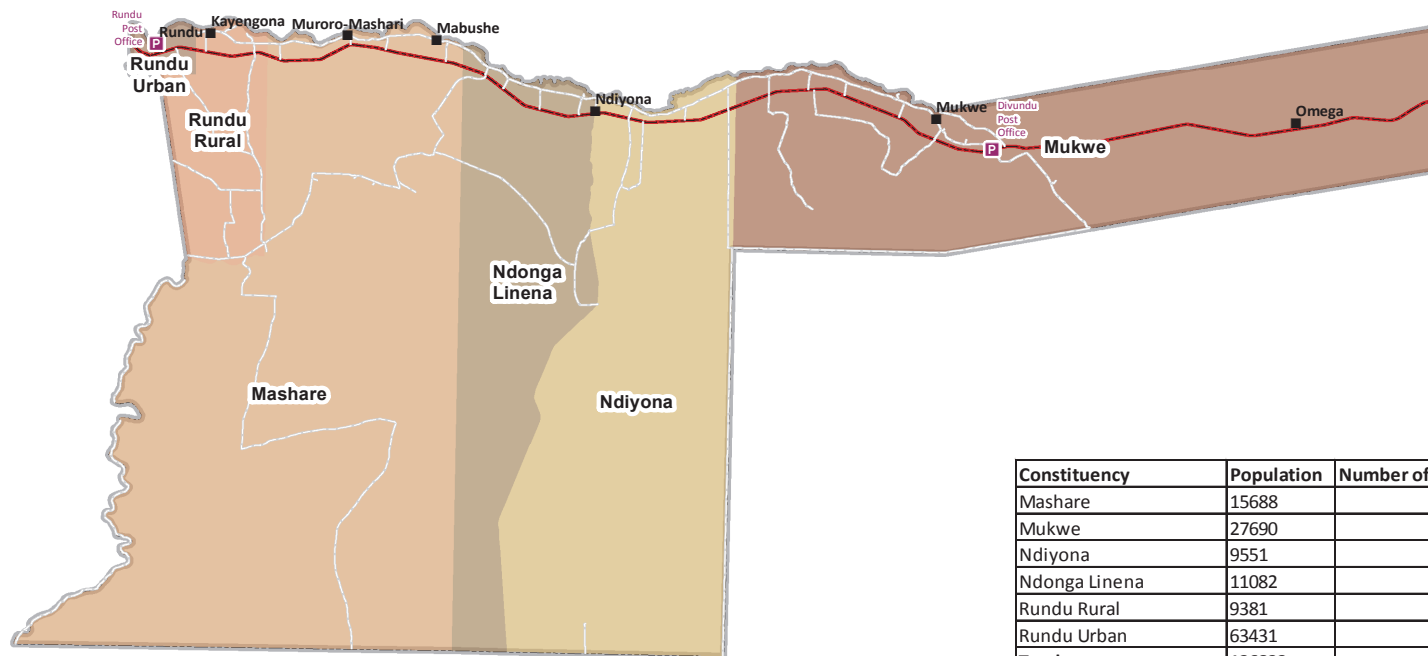
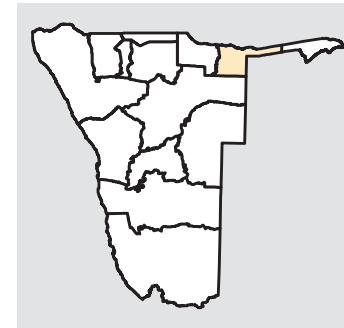
Map 9.4. Hardap - Post Offices

Constituency	Population	Number of Post Offices
Aranos	8528	2
Daweb	5768	1
Gibeon	6354	1
Mariental Rural	6780	1
Mariental Urban	15254	1
Rehoboth East Urban	18035	1
Rehoboth Rural	7591	1
Rehoboth West Urban	11197	0
Total	79507	8



Source: Post Offices, Namibia Post Limited 2014. Roads, Roads Authority 2016. Urban Areas, Ministry of Urban and Rural Development 2016. Region and Constituency Boundaries, Ministry of Land Reform 2014. Population, Namibia Statistics Agency 2011.

Map 9.5. Kavango East - Post Offices

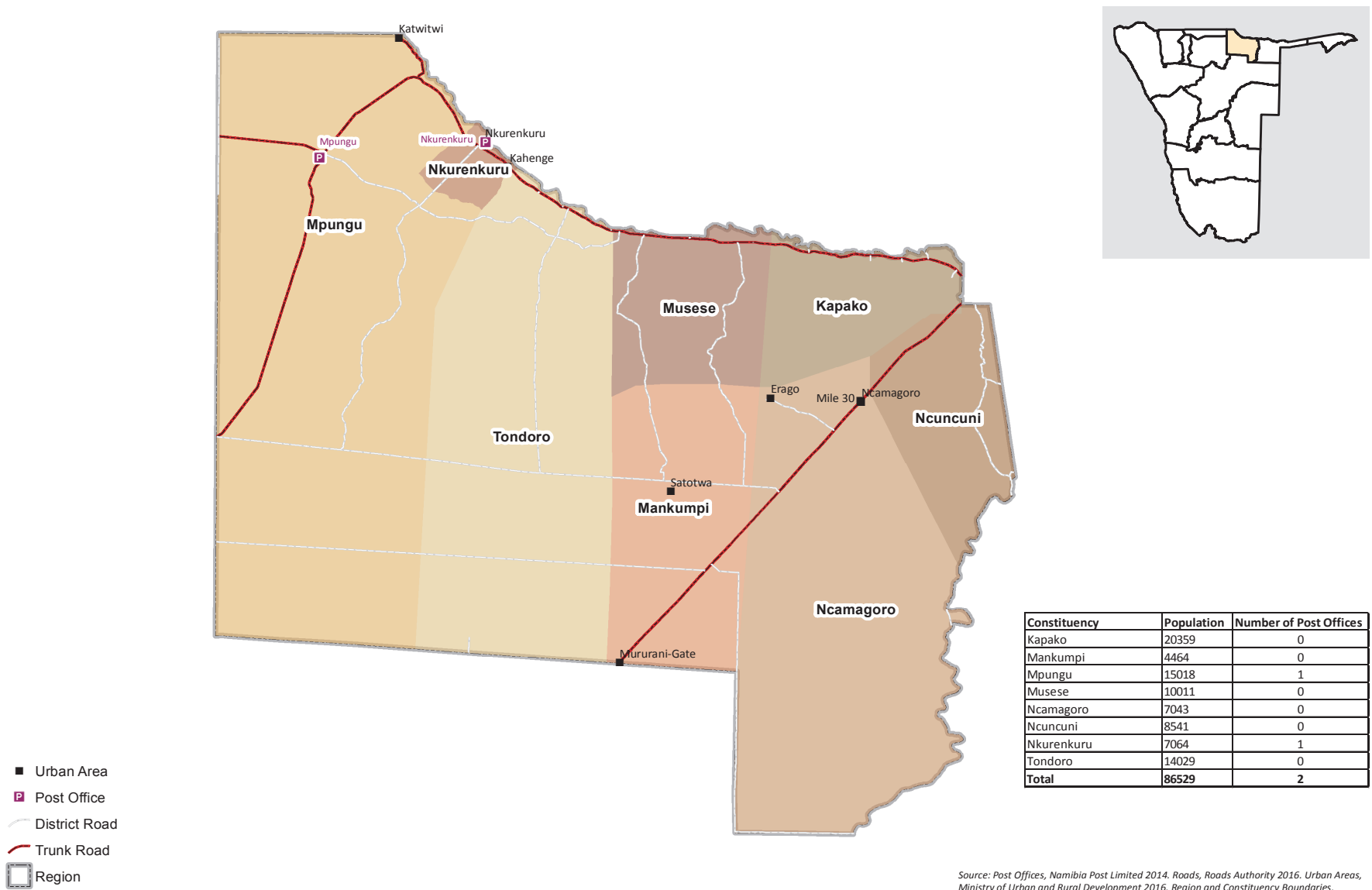


- Urban Area
- 📧 Post Office
- District Road
- Trunk Road
- Region

Constituency	Population	Number of Post Offices
Mashare	15688	1
Mukwe	27690	0
Ndiyona	9551	0
Ndonga Linena	11082	0
Rundu Rural	9381	0
Rundu Urban	63431	1
Total	136823	2

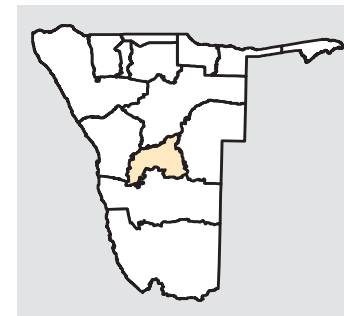
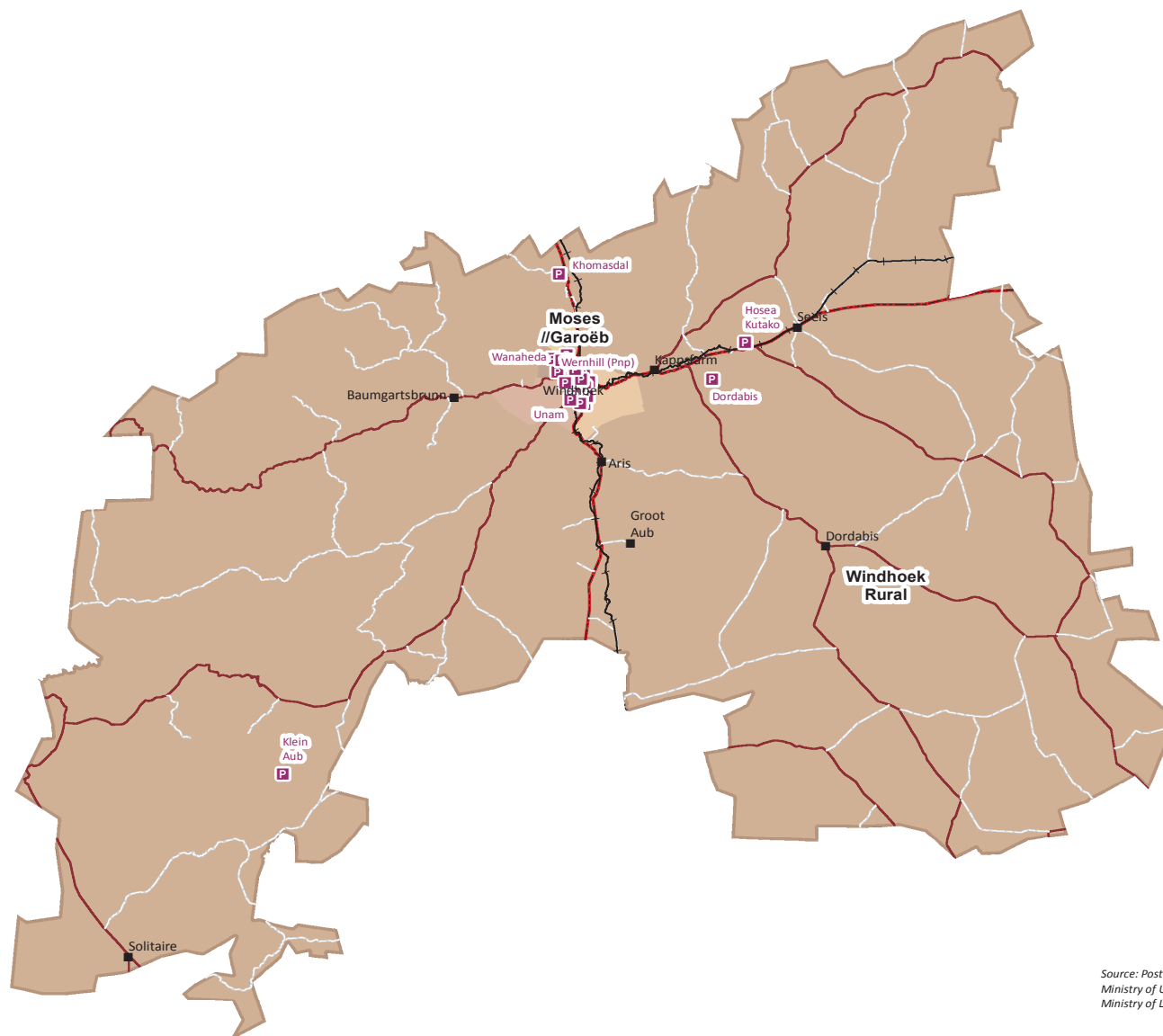
Source: Post Offices, Namibia Post Limited 2014. Roads, Roads Authority 2016. Urban Areas, Ministry of Urban and Rural Development 2016. Region and Constituency Boundaries, Ministry of Land Reform 2014. Population, Namibia Statistics Agency 2011.

Map 9.6. Kavango West - Post Offices



Source: Post Offices, Namibia Post Limited 2014. Roads, Roads Authority 2016. Urban Areas, Ministry of Urban and Rural Development 2016. Region and Constituency Boundaries, Ministry of Land Reform 2014. Population, Namibia Statistics Agency 2011.

Map 9.7. Khomas - Post Offices

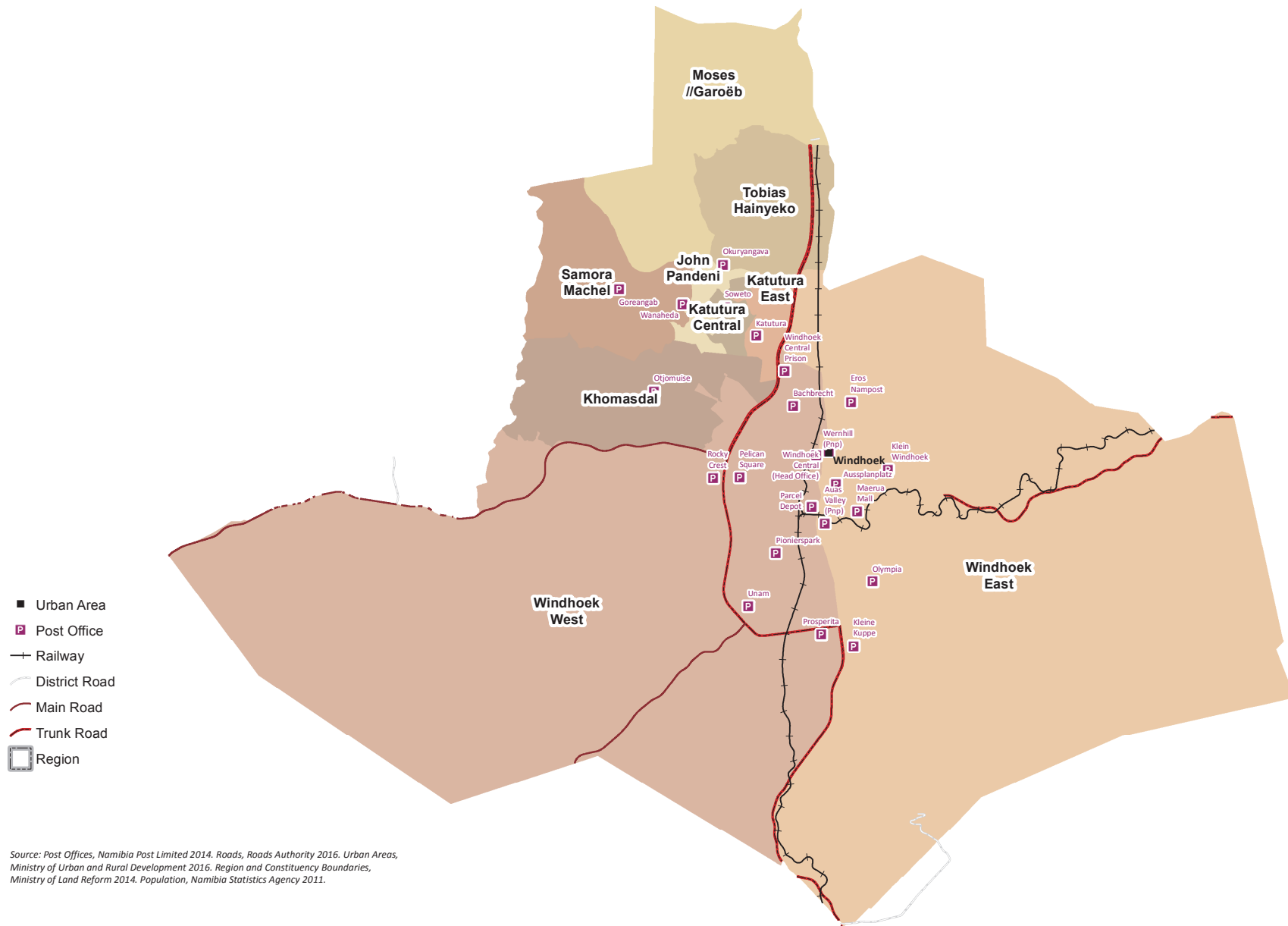


Constituency	Population	Number of Post Offices
John Pandeni	22359	0
Katutura Central	26904	1
Katutura East	21564	1
Khomasdal	35832	1
Moses //Garoëb	41988	0
Samora Machel	49178	2
Tobias Hainyeko	45912	1
Windhoek East	25823	8
Windhoek Rural	19143	4
Windhoek West	53438	9
Total	342141	27

- Urban Area
- Ⓟ Post Office
- +— Railway
- District Road
- Main Road
- Trunk Road
- Region

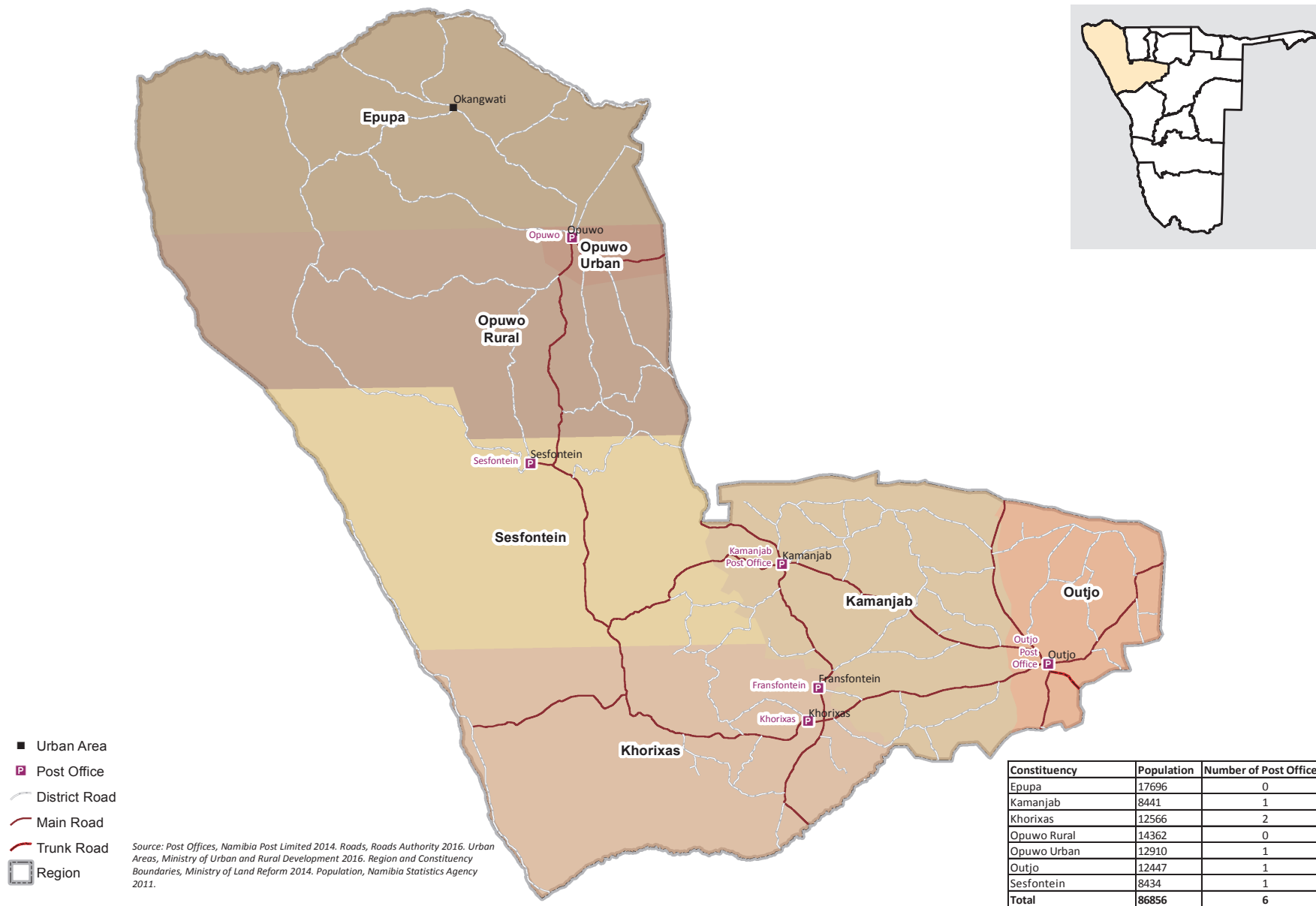
Source: Post Offices, Namibia Post Limited 2014. Roads, Roads Authority 2016. Urban Areas, Ministry of Urban and Rural Development 2016. Region and Constituency Boundaries, Ministry of Land Reform 2014. Population, Namibia Statistics Agency 2011.

Map 9.8. Khomas - Post Offices - Continued



Source: Post Offices, Namibia Post Limited 2014. Roads, Roads Authority 2016. Urban Areas, Ministry of Urban and Rural Development 2016. Region and Constituency Boundaries, Ministry of Land Reform 2014. Population, Namibia Statistics Agency 2011.

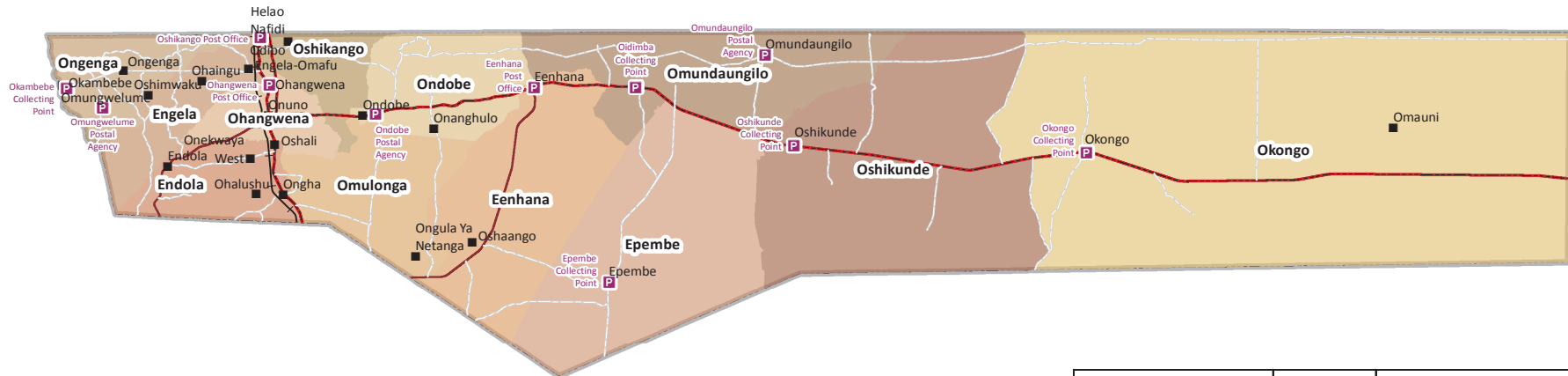
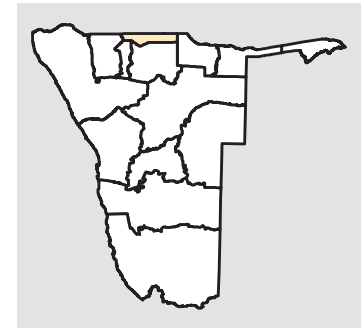
Map 9.9. Kunene - Post Offices



Source: Post Offices, Namibia Post Limited 2014. Roads, Roads Authority 2016. Urban Areas, Ministry of Urban and Rural Development 2016. Region and Constituency Boundaries, Ministry of Land Reform 2014. Population, Namibia Statistics Agency 2011.

Constituency	Population	Number of Post Offices
Epupa	17696	0
Kamanjab	8441	1
Khorixas	12566	2
Opuwo Rural	14362	0
Opuwo Urban	12910	1
Outjo	12447	1
Sesfontein	8434	1
Total	86856	6

Map 9.10. Ohangwena - Post Offices

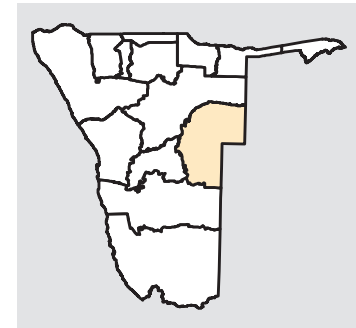
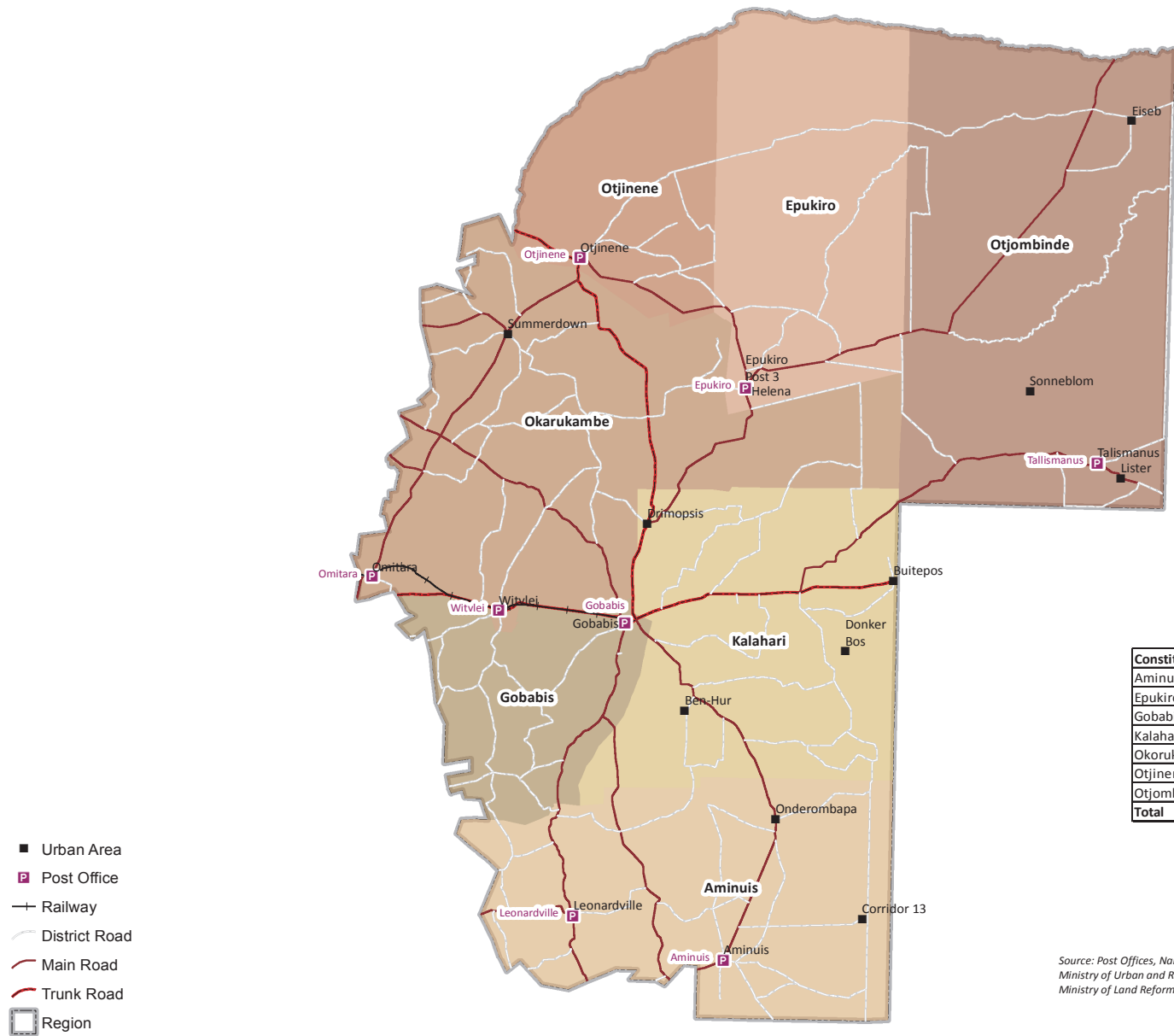


- Urban Area
- Post Office
- Railway
- District Road
- Main Road
- Trunk Road
- Region

Source: Post Offices, Namibia Post Limited 2014. Roads, Roads Authority 2016. Urban Areas, Ministry of Urban and Rural Development 2016. Region and Constituency Boundaries, Ministry of Land Reform 2014. Population, Namibia Statistics Agency 2011.

Constituency	Population	Number of Post Offices
Eenhana	22319	1
Endola	25591	0
Engela	24641	1
Epembe	11883	1
Ohangwena	23851	1
Okongo	17999	1
Omulonga	27772	0
Omundaungilo	10006	2
Ondobe	22491	1
Ongenga	21705	2
Oshikango	24201	0
Oshikunde	12987	1
Total	245446	11

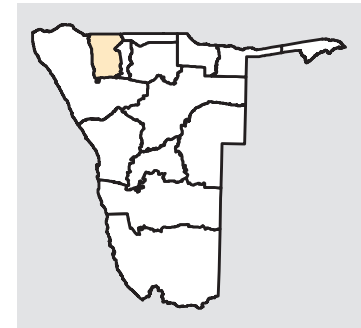
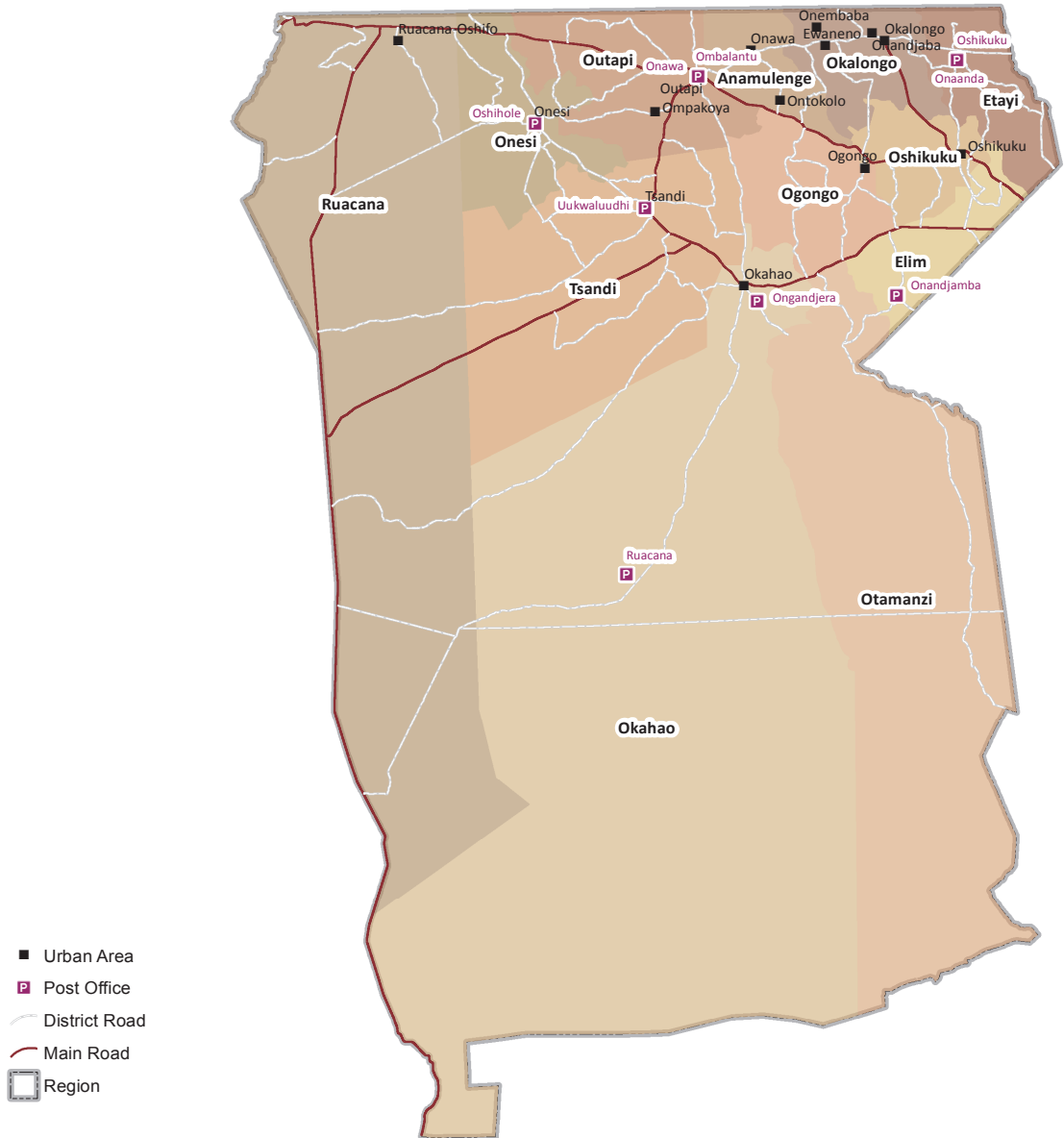
Map 9.11. Omaheke - Post Offices



Constituency	Population	Number of Post Offices
Aminuis	12306	2
Epukiro	6106	1
Gobabis	20993	1
Kalahari	7611	0
Okorukambe	10060	2
Otjinene	7306	1
Otjombinde	6851	1
Total	71233	8

Source: Post Offices, Namibia Post Limited 2014. Roads, Roads Authority 2016. Urban Areas, Ministry of Urban and Rural Development 2016. Region and Constituency Boundaries, Ministry of Land Reform 2014. Population, Namibia Statistics Agency 2011.

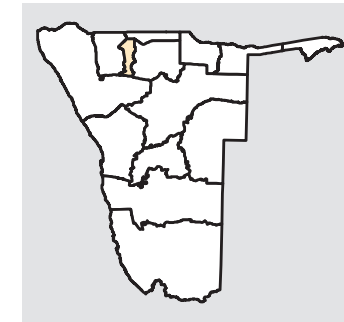
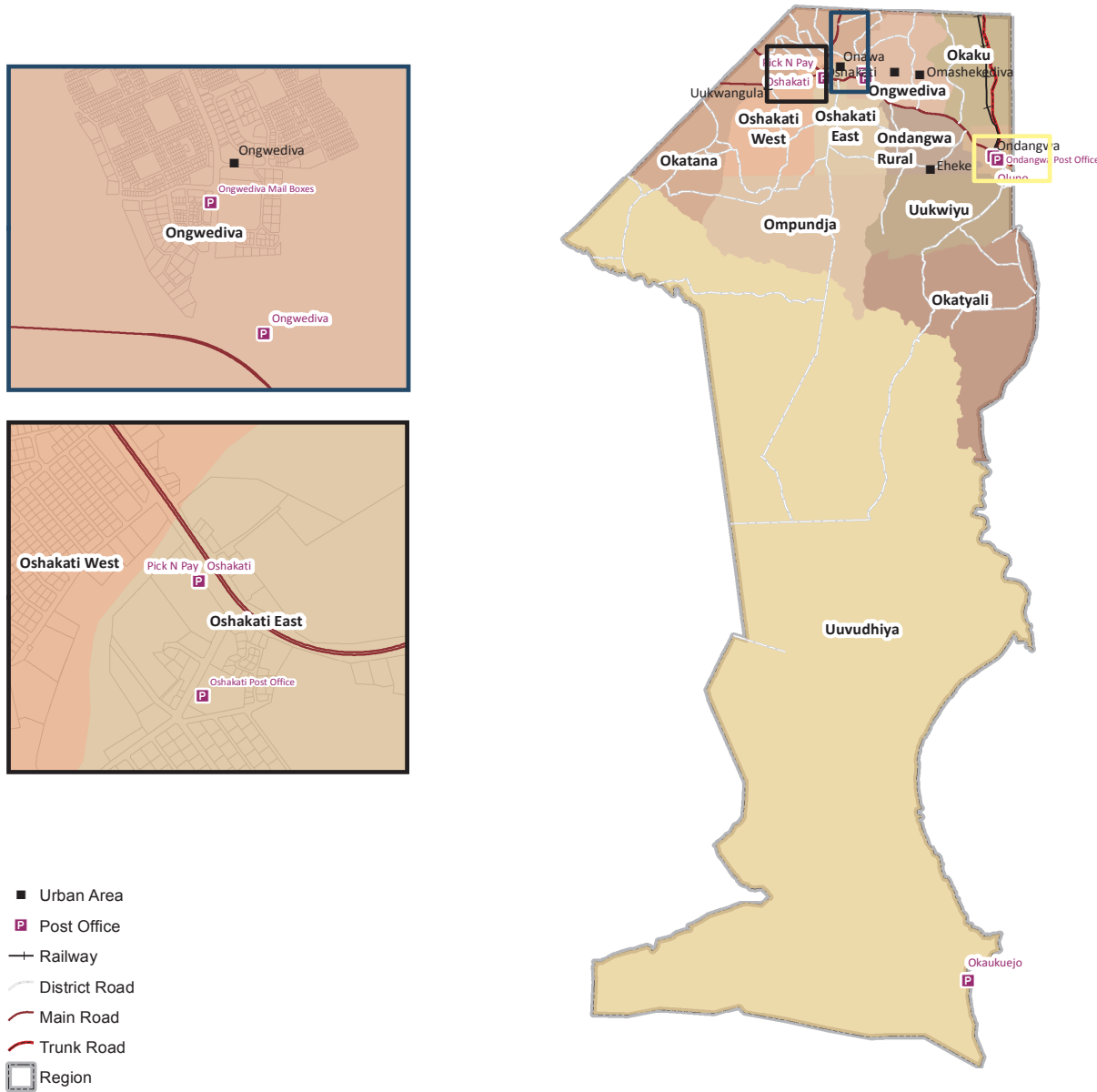
Map 9.12. Omusati - Post Offices



Constituency	Population	Number of Post Offices
Anamulenge	14949	0
Elim	12199	1
Etayi	30550	2
Ogongo	16436	0
Okahao	18734	1
Okalongo	26459	0
Onesi	16613	1
Oshikuku	14699	0
Otamanzi	13495	0
Outapi	36740	2
Ruacana	14857	1
Tsandi	27435	1
Total	243166	9

Source: Post Offices, Namibia Post Limited 2014. Roads, Roads Authority 2016. Urban Areas, Ministry of Urban and Rural Development 2016. Region and Constituency Boundaries, Ministry of Land Reform 2014. Population, Namibia Statistics Agency 2011.

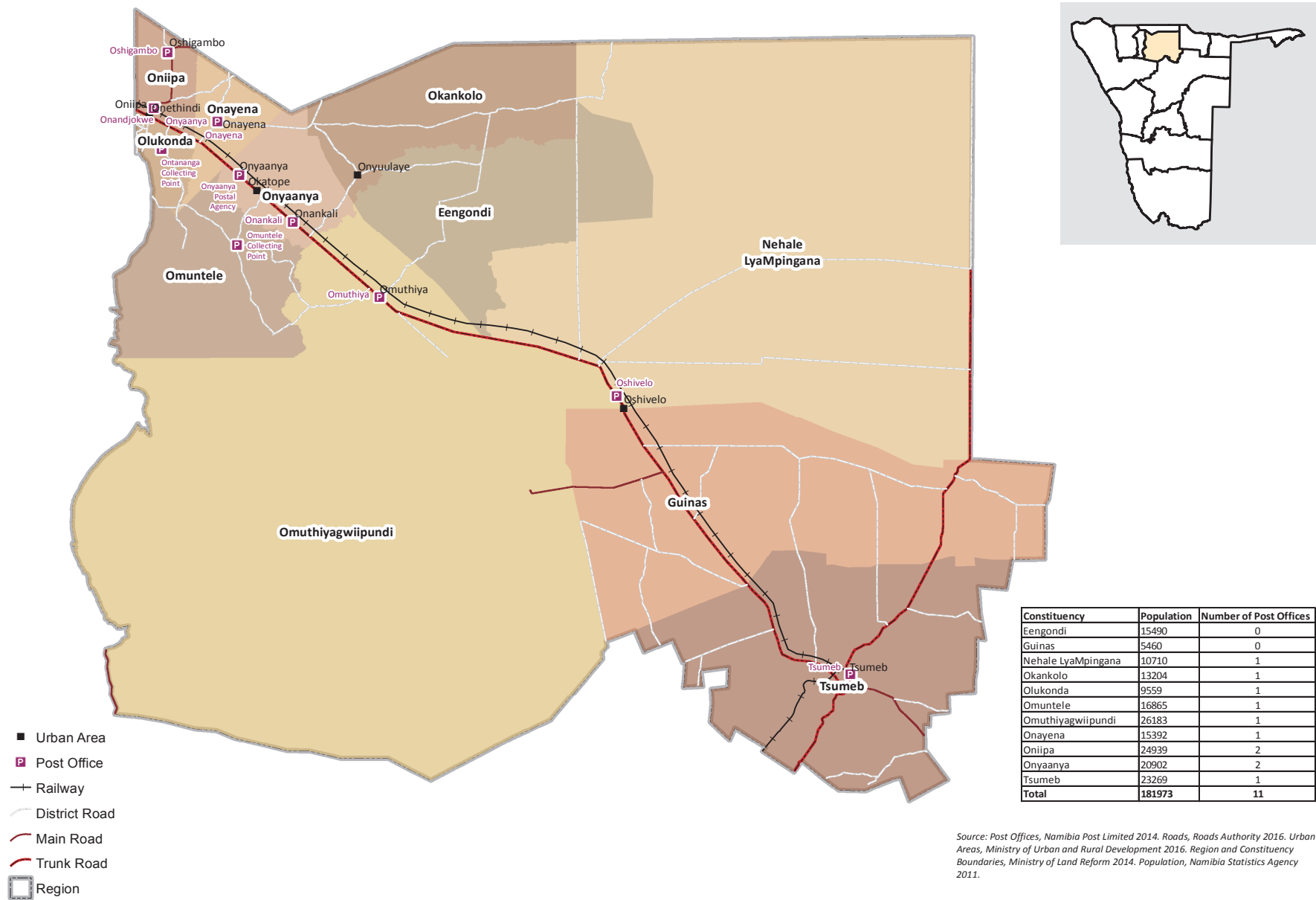
Map 9.13. Oshana - Post Offices



Constituency	Population	Number of Post Offices
Okaku	19007	0
Okatana	14801	0
Okatyali	3187	0
Ompundja	4659	0
Ondangwa Rural	13613	0
Ondangwa Urban	23233	2
Ongwediva	34065	2
Oshakati East	27227	2
Oshakati West	20676	0
Uukwiyu	12092	0
Uuvudhiya	4114	1
Total	176674	7

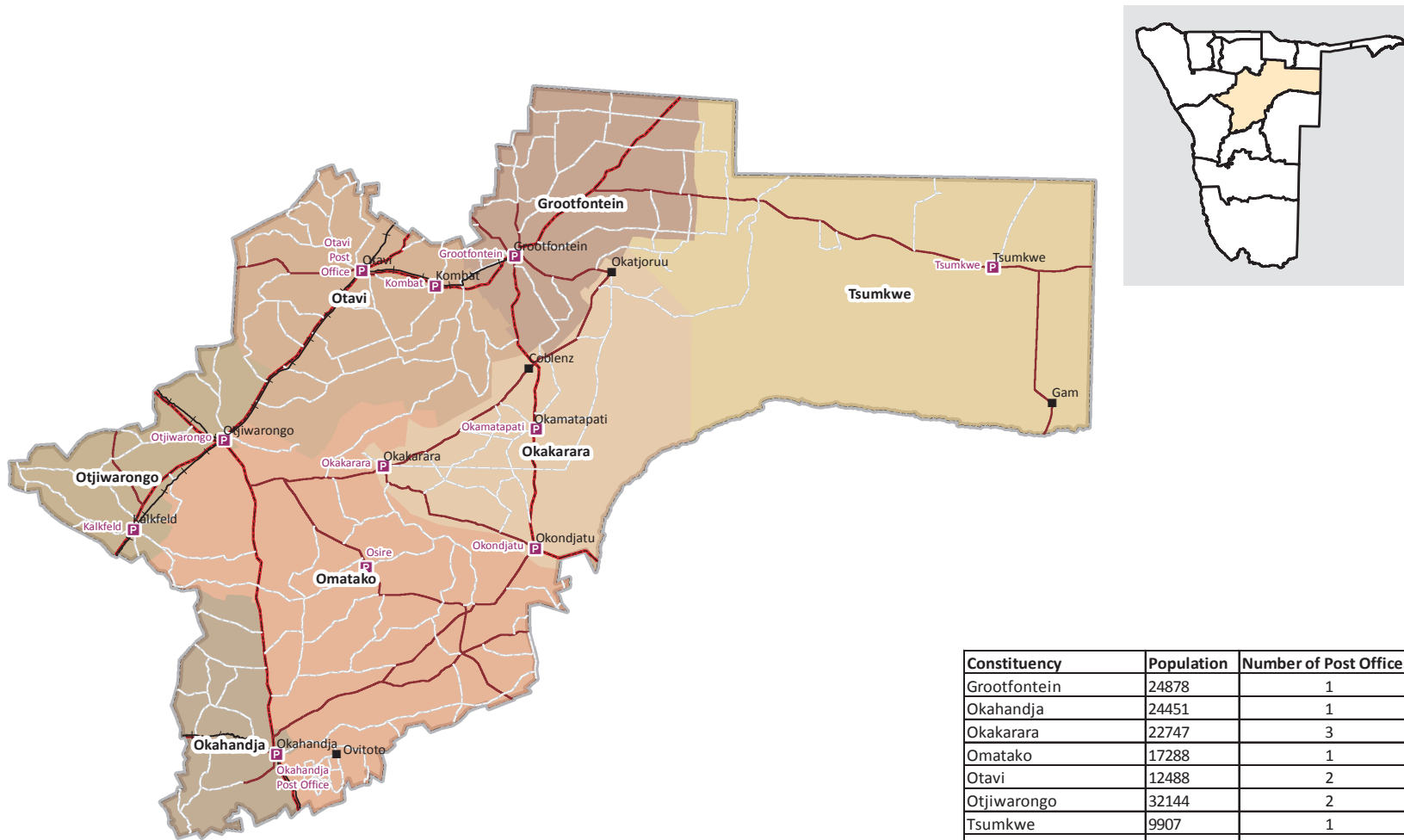
Source: Post Offices, Namibia Post Limited 2014. Roads, Roads Authority 2016. Urban Areas, Ministry of Urban and Rural Development 2016. Region & Constituency Boundaries, Cadastral, Ministry of Land Reform, 2014, 2008. Population, Namibia Statistics Agency 2011.

Map 9.14. Oshikoto - Post Offices



Source: Post Offices, Namibia Post Limited 2014. Roads, Roads Authority 2016. Urban Areas, Ministry of Urban and Rural Development 2016. Region and Constituency Boundaries, Ministry of Land Reform 2014. Population, Namibia Statistics Agency 2011.

Map 9.15. Otjozondjupa - Post Offices

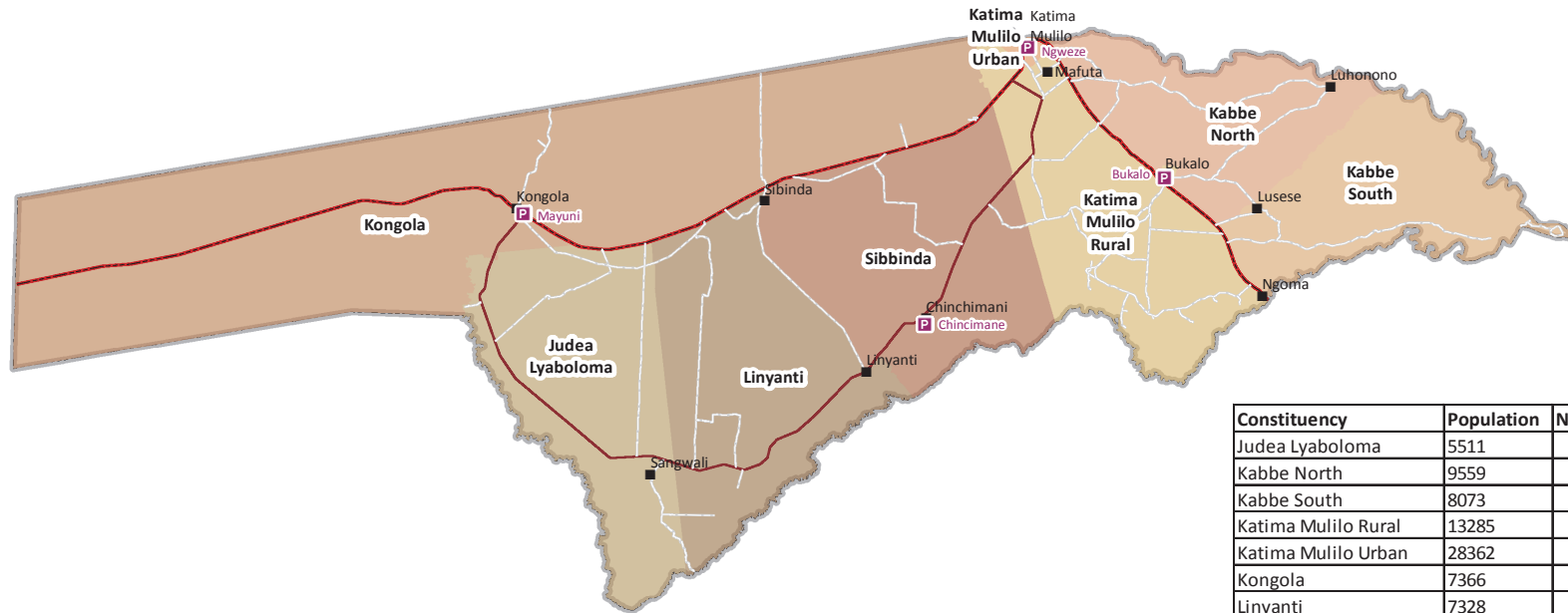
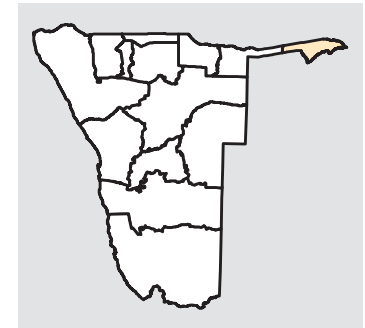


- Urban Area
- Ⓜ Post Office
- +— Railway
- District Road
- Main Road
- Trunk Road
- Region

Constituency	Population	Number of Post Offices
Grootfontein	24878	1
Okahandja	24451	1
Okakarara	22747	3
Omatako	17288	1
Otavi	12488	2
Otjiwarongo	32144	2
Tsumkwe	9907	1
Total	143903	11

Source: Post Offices, Namibia Post Limited 2014. Roads, Roads Authority 2016. Urban Areas, Ministry of Urban and Rural Development 2016. Region and Constituency Boundaries, Ministry of Land Reform 2014. Population, Namibia Statistics Agency 2011.

Map 9.16. Zambezi - Post Offices



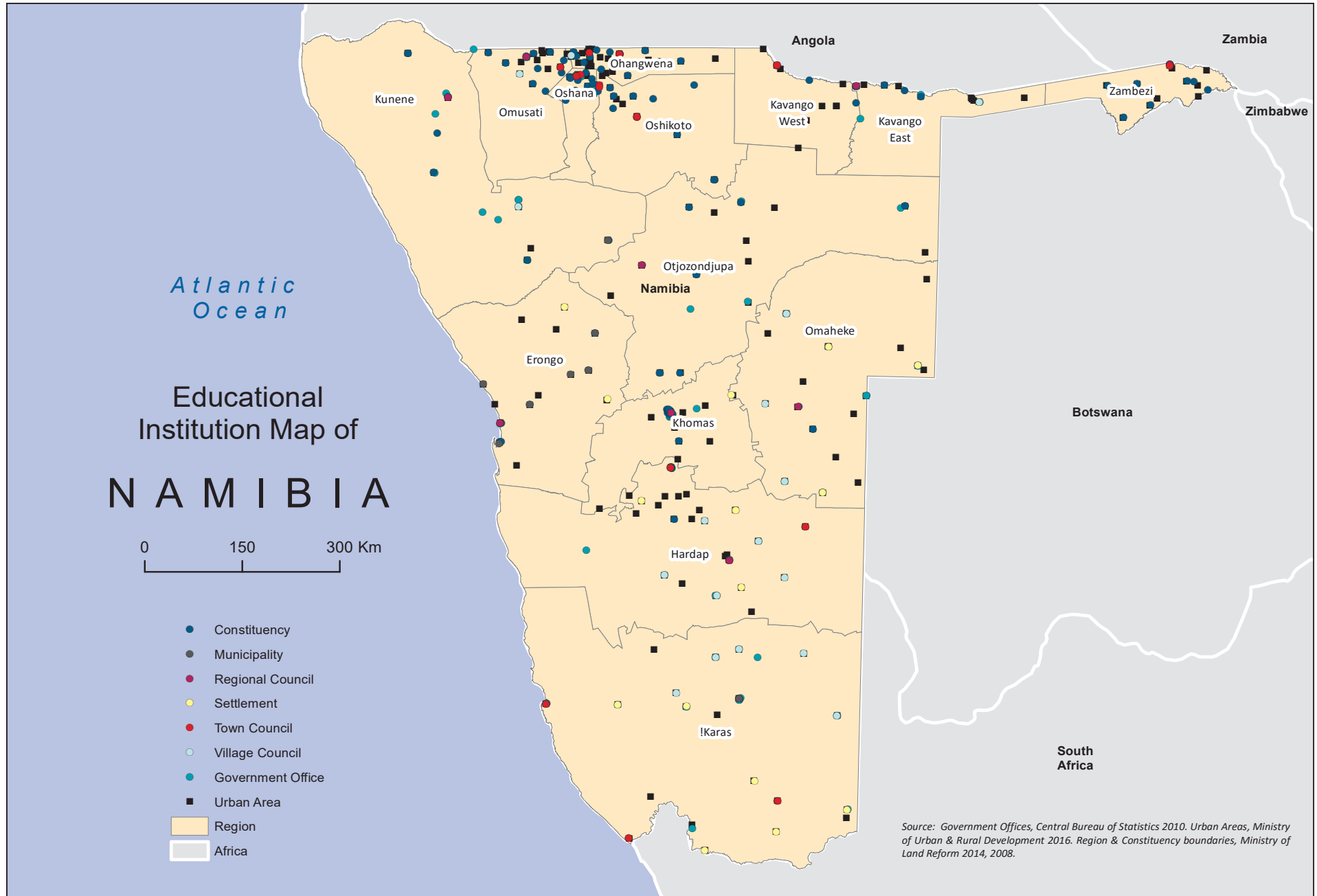
- Urban Area
- Post Office
- District Road
- Main Road
- Trunk Road
- Region

Constituency	Population	Number of Post Offices
Judea Lyaboloma	5511	0
Kabbe North	9559	1
Kabbe South	8073	0
Katima Mulilo Rural	13285	0
Katima Mulilo Urban	28362	1
Kongola	7366	1
Linyanti	7328	0
Sibbinda	11112	1
Total	90596	4

Source: Post Offices, Namibia Post Limited 2014. Roads, Roads Authority 2016. Urban Areas, Ministry of Urban and Rural Development 2016. Region and Constituency Boundaries, Ministry of Land Reform 2014. Population, Namibia Statistics Agency 2011.

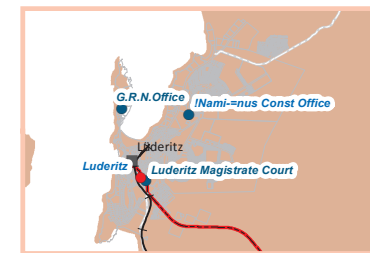
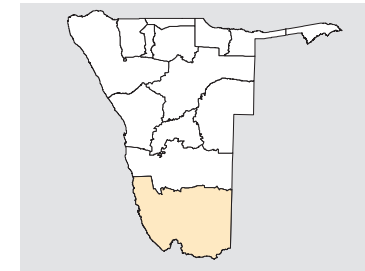
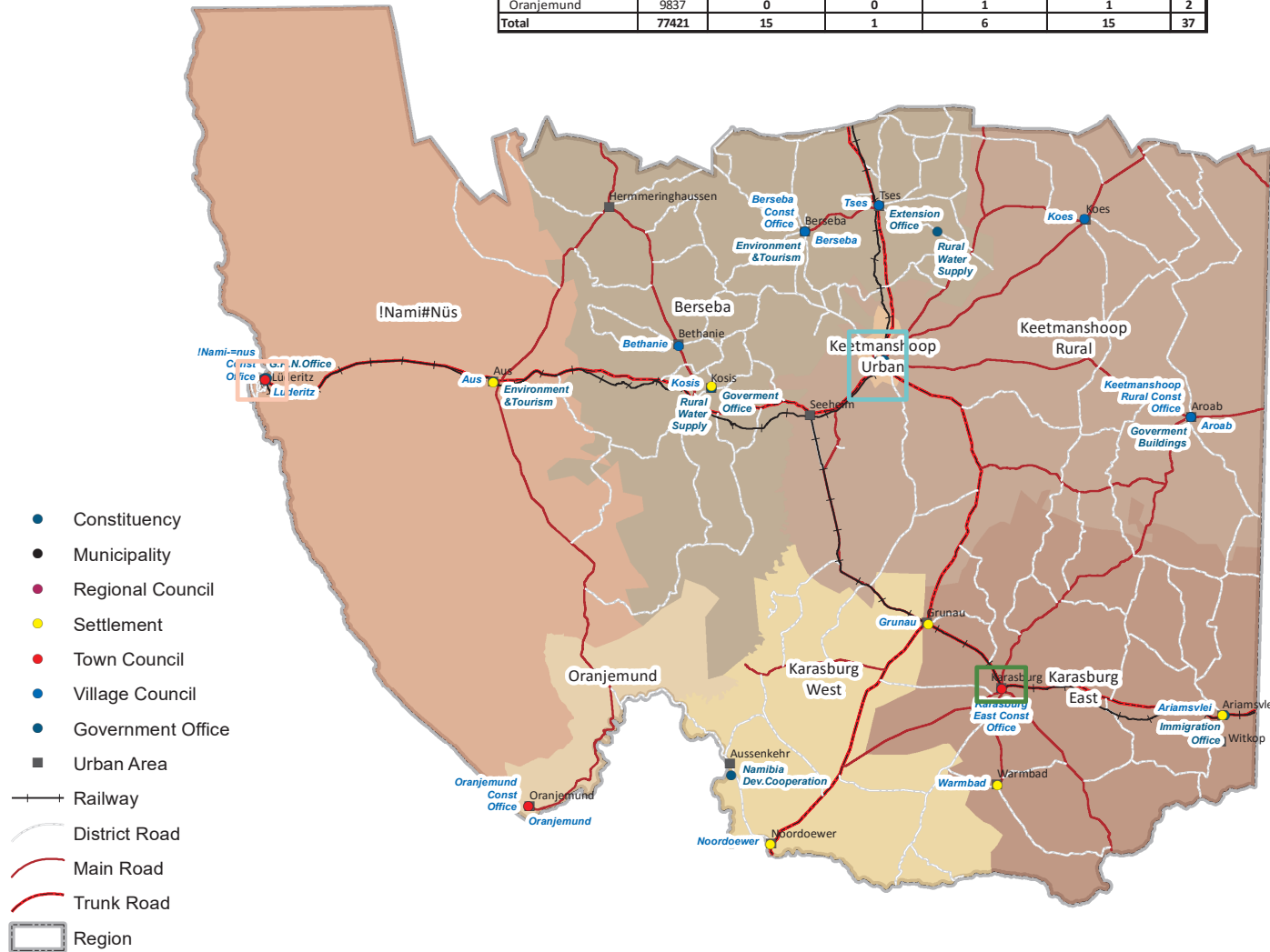
CHAPTER 10: REGIONAL AND LOCAL GOVERNMENT OFFICES

Map 10.1. National - Regional and Local Government Offices



Map 10.2. !Karas - Regional and Local Government Offices

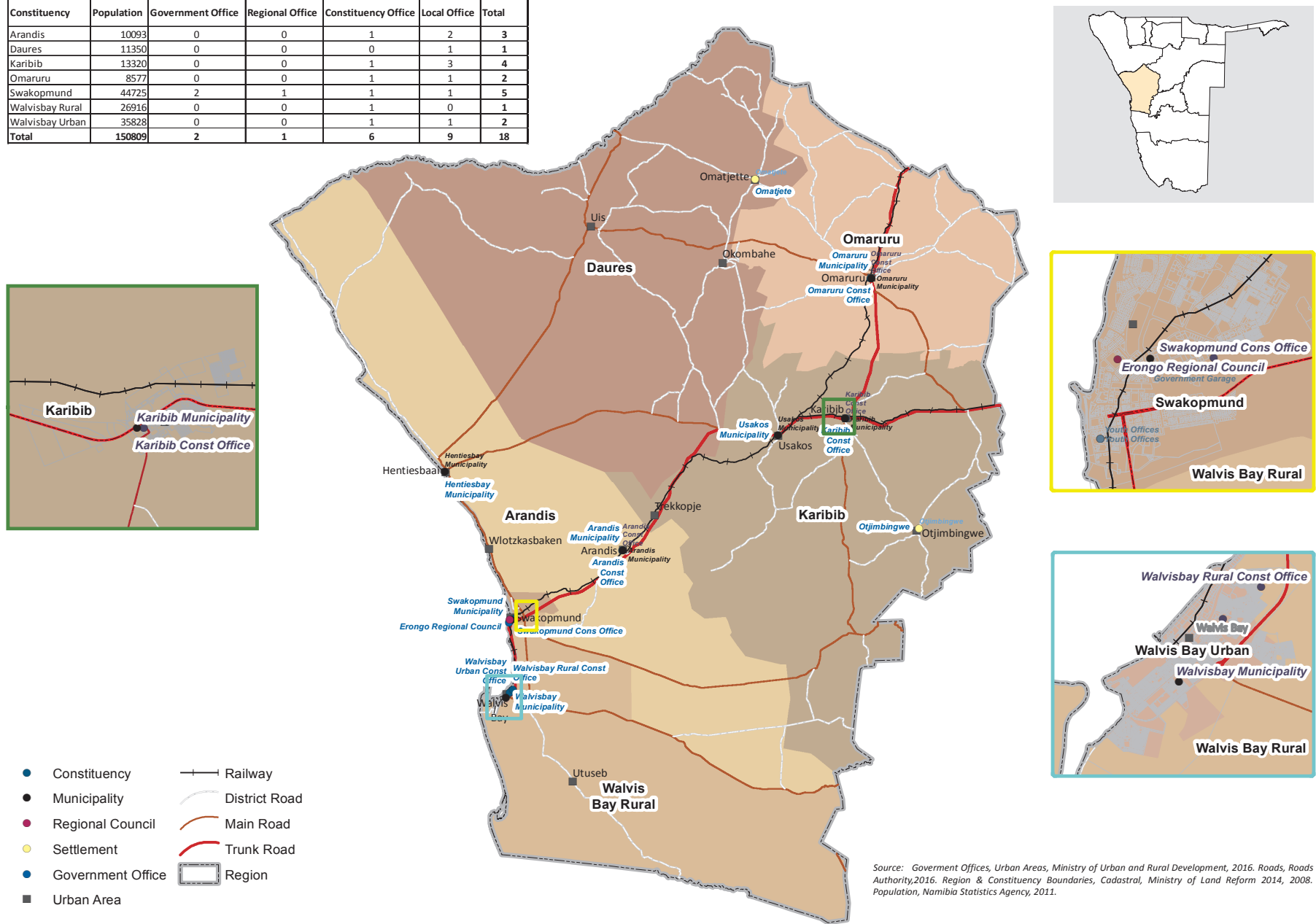
Constituency	Population	Government Office	Regional Office	Constituency Office	Local Council Office	Total
!Nami#Nus	13859	3	0	1	2	6
Berseba	10589	5	0	1	4	10
Karasburg East	9203	2	0	1	4	7
Karasburg West	7267	0	0	0	1	1
Keetmanshoop Rural	7219	1	0	1	2	4
Keetmanshoop Urban	19447	4	1	1	1	7
Oranjemund	9837	0	0	1	1	2
Total	77421	15	1	6	15	37



Source: Government Offices, Urban Areas, Ministry of Urban and Rural Development, 2016. Roads, Roads Authority, 2016. Region & Constituency Boundaries, Cadastral, Ministry of Land Reform 2014, 2008. Population, Namibia Statistics Agency, 2011.

Map 10.3. Erongo - Regional and Local Government Offices

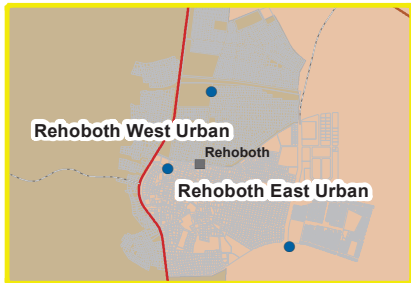
Constituency	Population	Government Office	Regional Office	Constituency Office	Local Office	Total
Arandis	10093	0	0	1	2	3
Daures	11350	0	0	0	1	1
Karibib	13320	0	0	1	3	4
Omaruru	8577	0	0	1	1	2
Swakopmund	44725	2	1	1	1	5
Walvisbay Rural	26916	0	0	1	0	1
Walvisbay Urban	35828	0	0	1	1	2
Total	150809	2	1	6	9	18



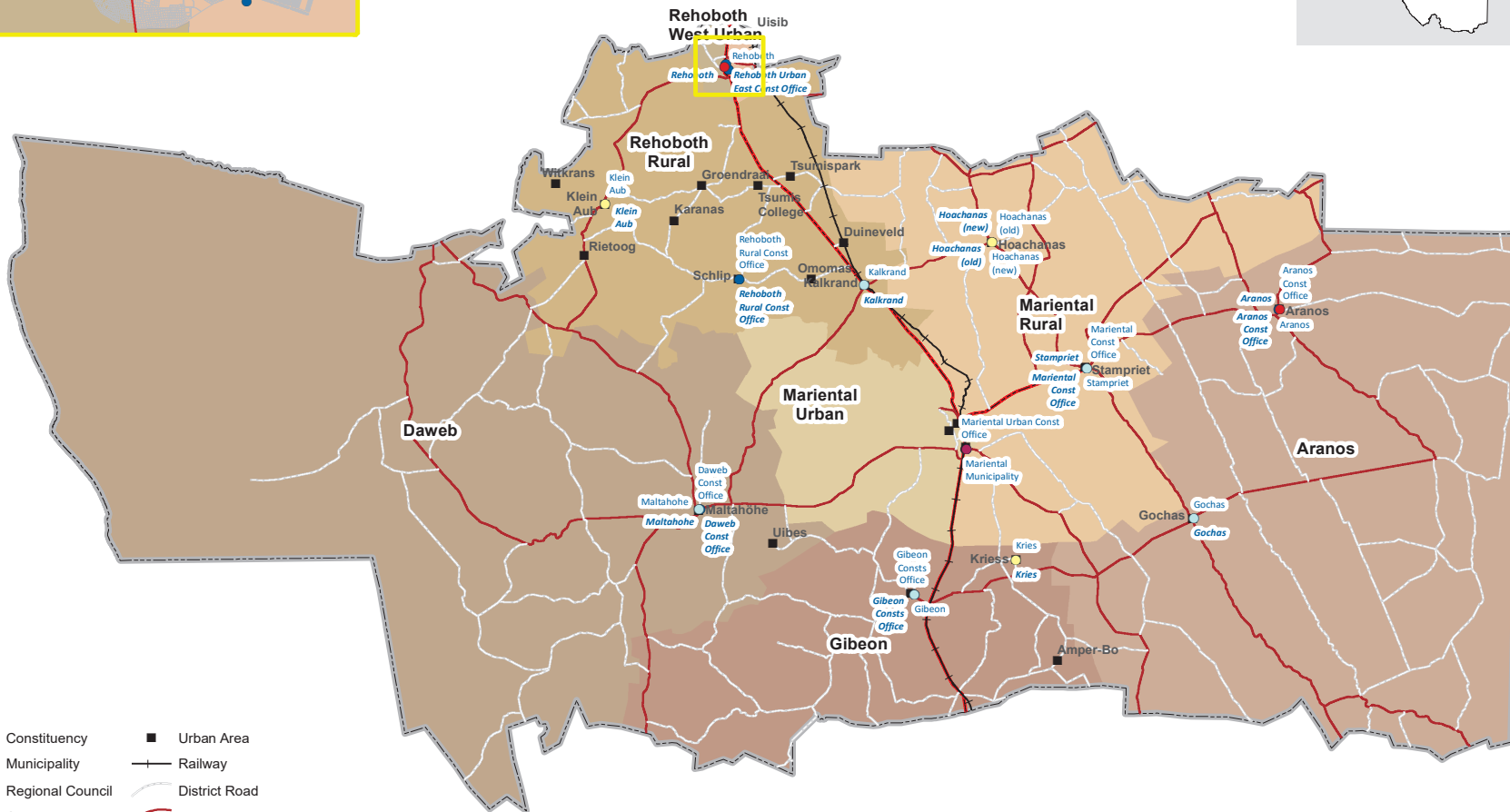
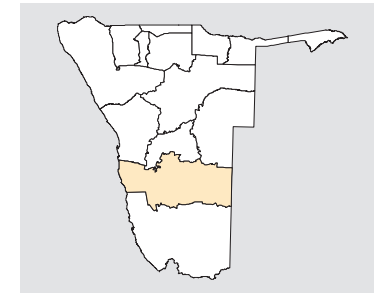
- Constituency
- Municipality
- Regional Council
- Settlement
- Government Office
- Urban Area
- Railway
- District Road
- Main Road
- Trunk Road
- Region

Source: Government Offices, Urban Areas, Ministry of Urban and Rural Development, 2016. Roads, Roads Authority, 2016. Region & Constituency Boundaries, Cadastral, Ministry of Land Reform 2014, 2008. Population, Namibia Statistics Agency, 2011.

Map 10.4. Hardap - Regional and Local Government Offices



Constituency	Population	Government Office	Regional Office	Constituency Office	Local Council Office	Total
Arandis	10093	0	0	1	2	3
Daires	11350	0	0	0	1	1
Karibib	13320	0	0	1	3	4
Omaruru	8577	0	0	1	1	2
Swakopmund	44725	2	1	1	1	5
Walvis Bay Rural	26916	0	0	1	0	1
Walvis Bay Urban	35828	0	0	1	1	2
Total	150809	2	1	6	9	18

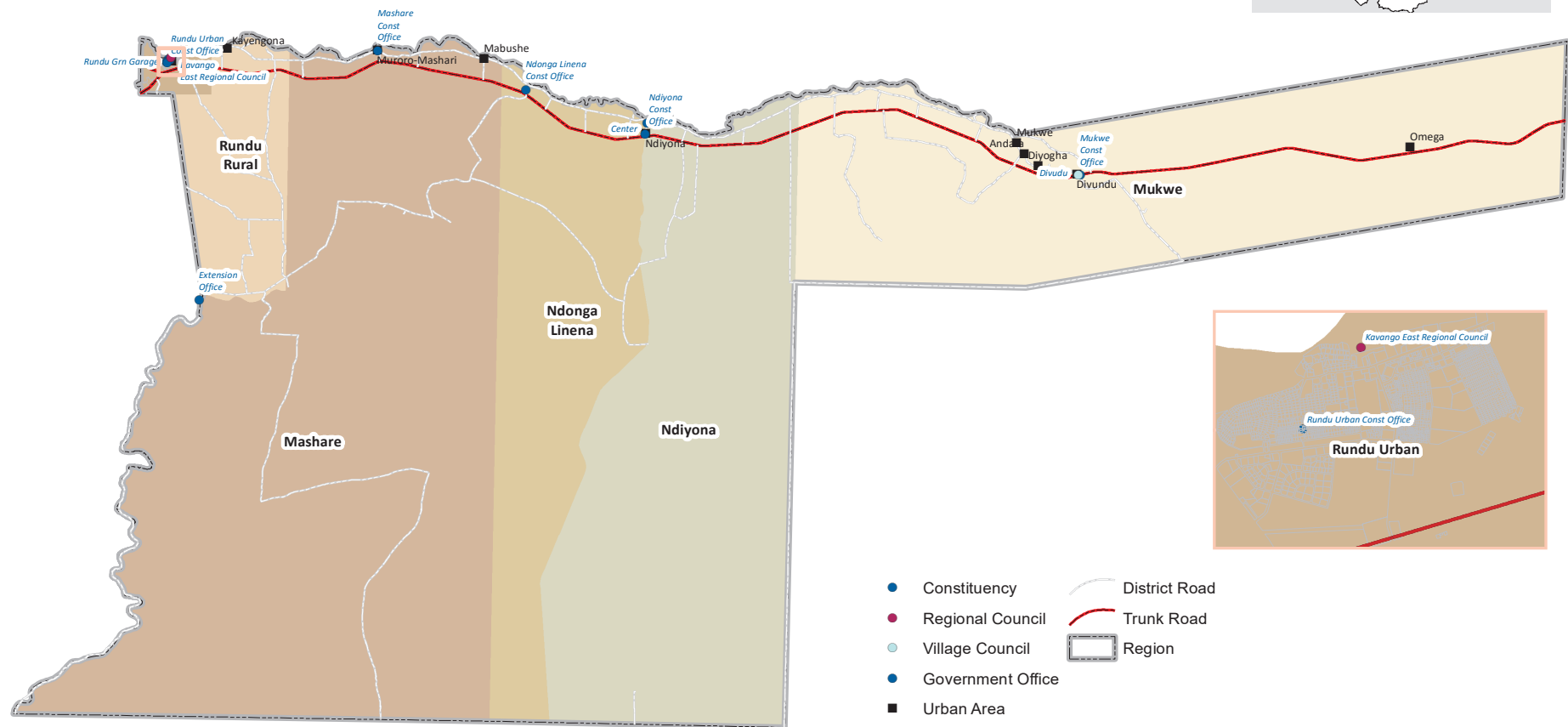
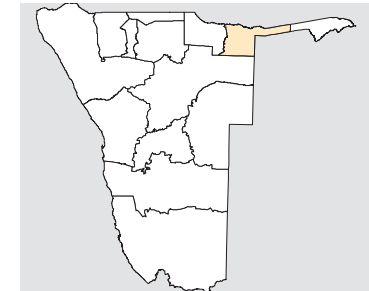


- Constituency
- Municipality
- Regional Council
- Settlement
- Town Council
- Village Council
- Government Office
- Urban Area
- Railway
- District Road
- Main Road
- Trunk Road
- Region

Source: Government Offices, Urban Areas, Ministry of Urban and Rural Development, 2016. Roads, Roads Authority, 2016. Region & Constituency Boundaries, Cadastral Ministry of Land Reform 2014, 2008. Population, Namibia Statistics Agency, 2011.

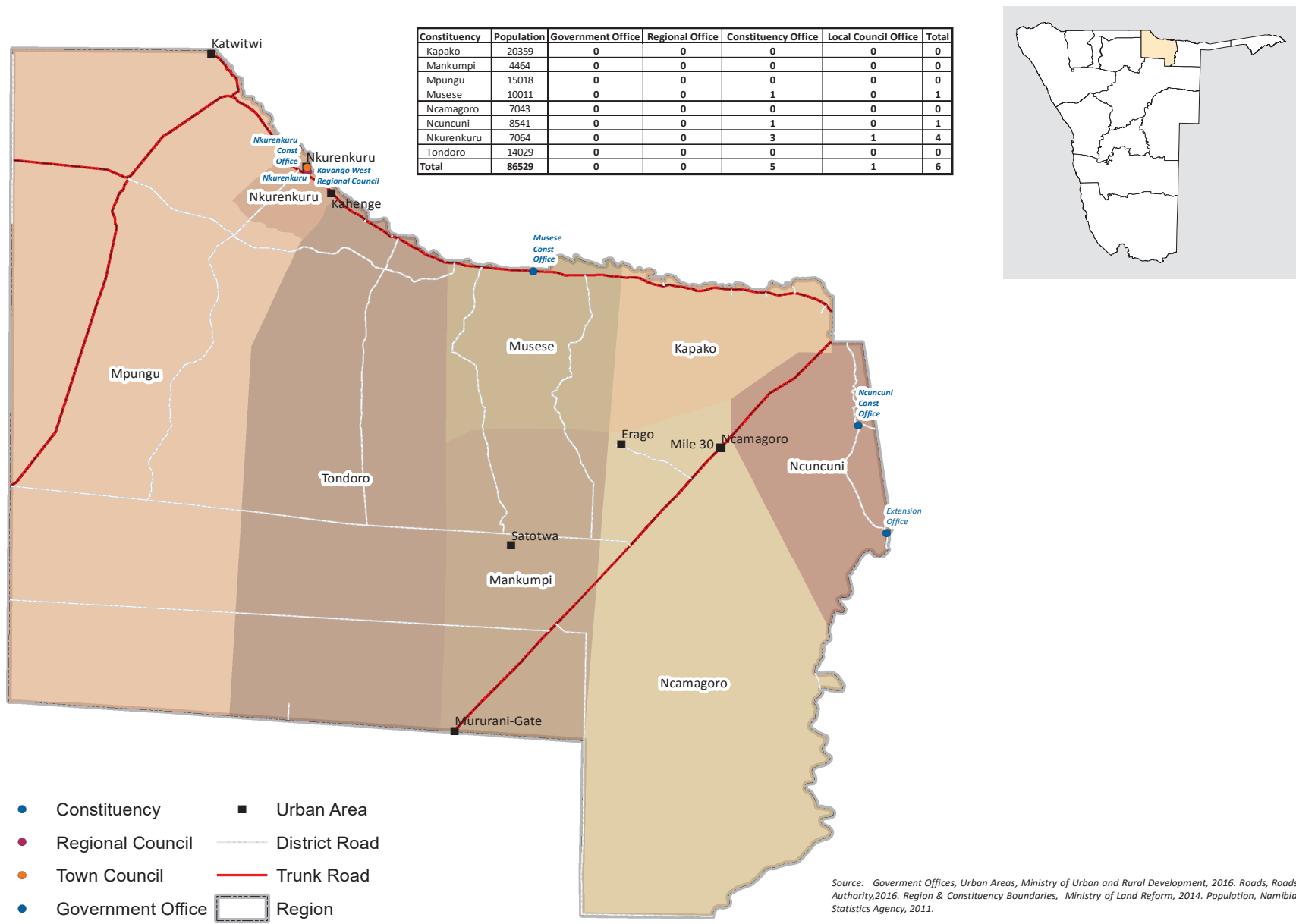
Map 10.5. Kavango East - Regional and Local Government Offices

Constituency	Population	Government Office	Regional Office	Constituency Office	Local Council Office	Total
Mashare	15688	0	0	1	0	1
Mukwe	27690	0	0	1	1	2
Ndiyona	9551	0	0	1	0	1
Ndonga Linena	11082	0	0	1	0	1
Rundu Rural	9381	0	0	0	0	0
Rundu Urban	63431	0	0	1	0	1
Total	136823	0	0	5	1	6



Source: Government Offices, Urban Areas, Ministry of Urban and Rural Development, 2016. Roads, Roads Authority, 2016. Region & Constituency Boundaries, Ministry of Land Reform, 2014. Population, Namibia Statistics Agency, 2011.

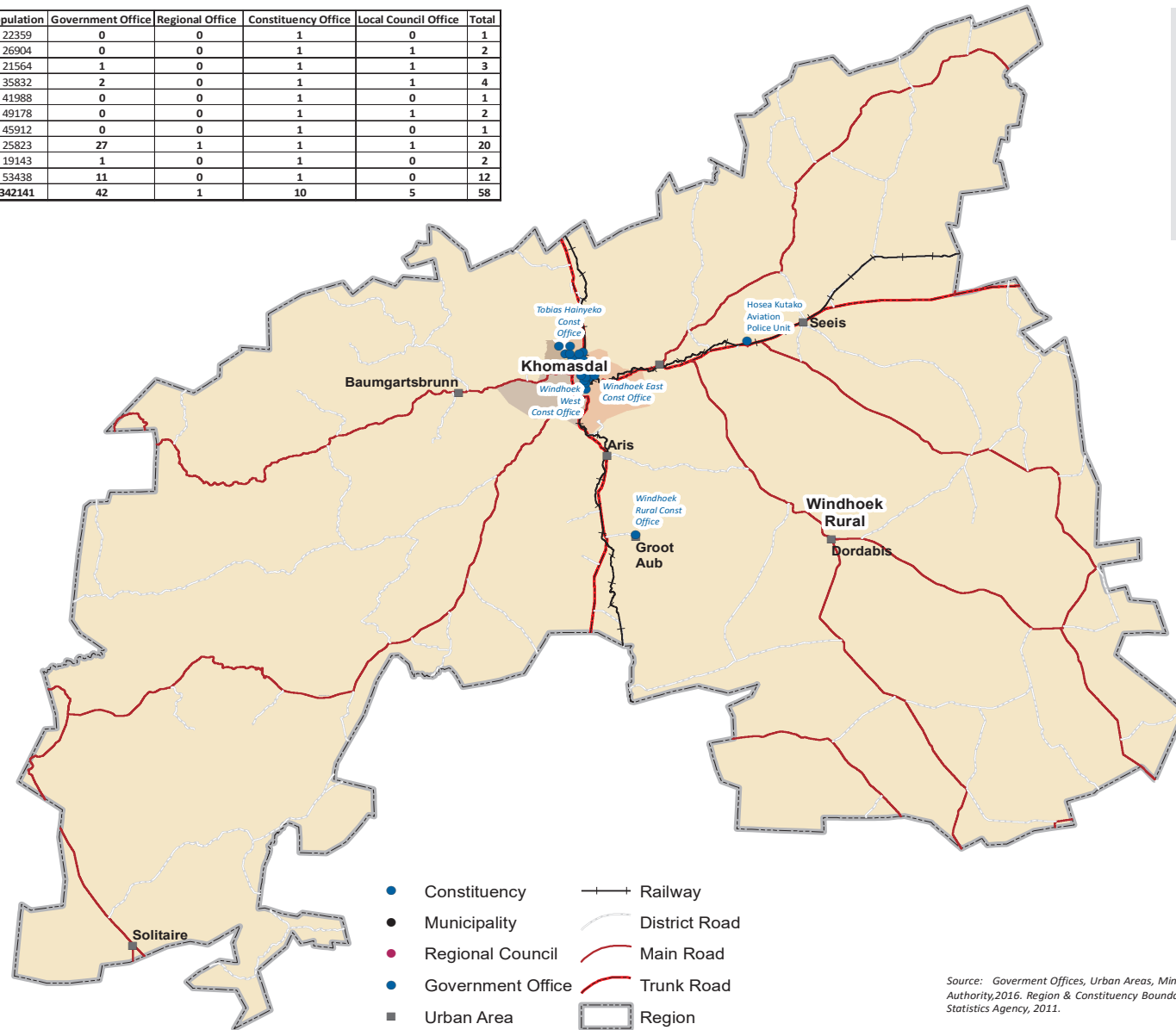
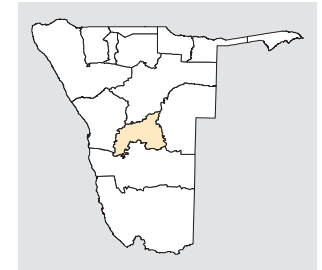
Map 10.6. Kavango West - Regional and Local Government Offices



Source: Government Offices, Urban Areas, Ministry of Urban and Rural Development, 2016. Roads, Roads Authority, 2016. Region & Constituency Boundaries, Ministry of Land Reform, 2014. Population, Namibia Statistics Agency, 2011.

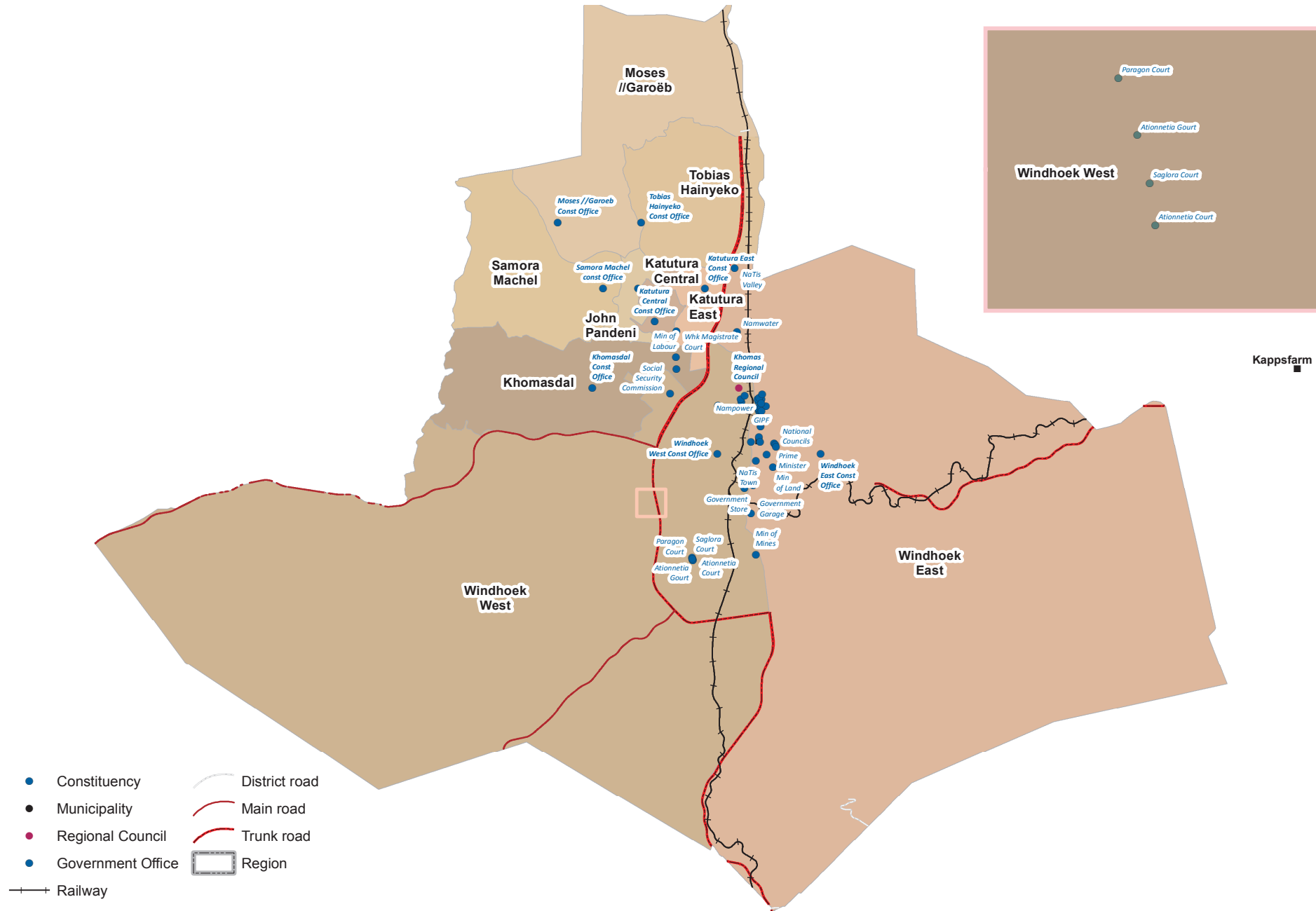
Map 10.7. Khomas - Regional and Local Government Offices

Constituency	Population	Government Office	Regional Office	Constituency Office	Local Council Office	Total
John Pandeni	22359	0	0	1	0	1
Katutura Central	26904	0	0	1	1	2
Katutura East	21564	1	0	1	1	3
Khomasdal	35832	2	0	1	1	4
Moses Garoëb	41988	0	0	1	0	1
Samora Machel	49178	0	0	1	1	2
Tobias Hainyeko	45912	0	0	1	0	1
Windhoek East	25823	27	1	1	1	20
Windhoek Rural	19143	1	0	1	0	2
Windhoek West	53438	11	0	1	0	12
Total	342141	42	1	10	5	58

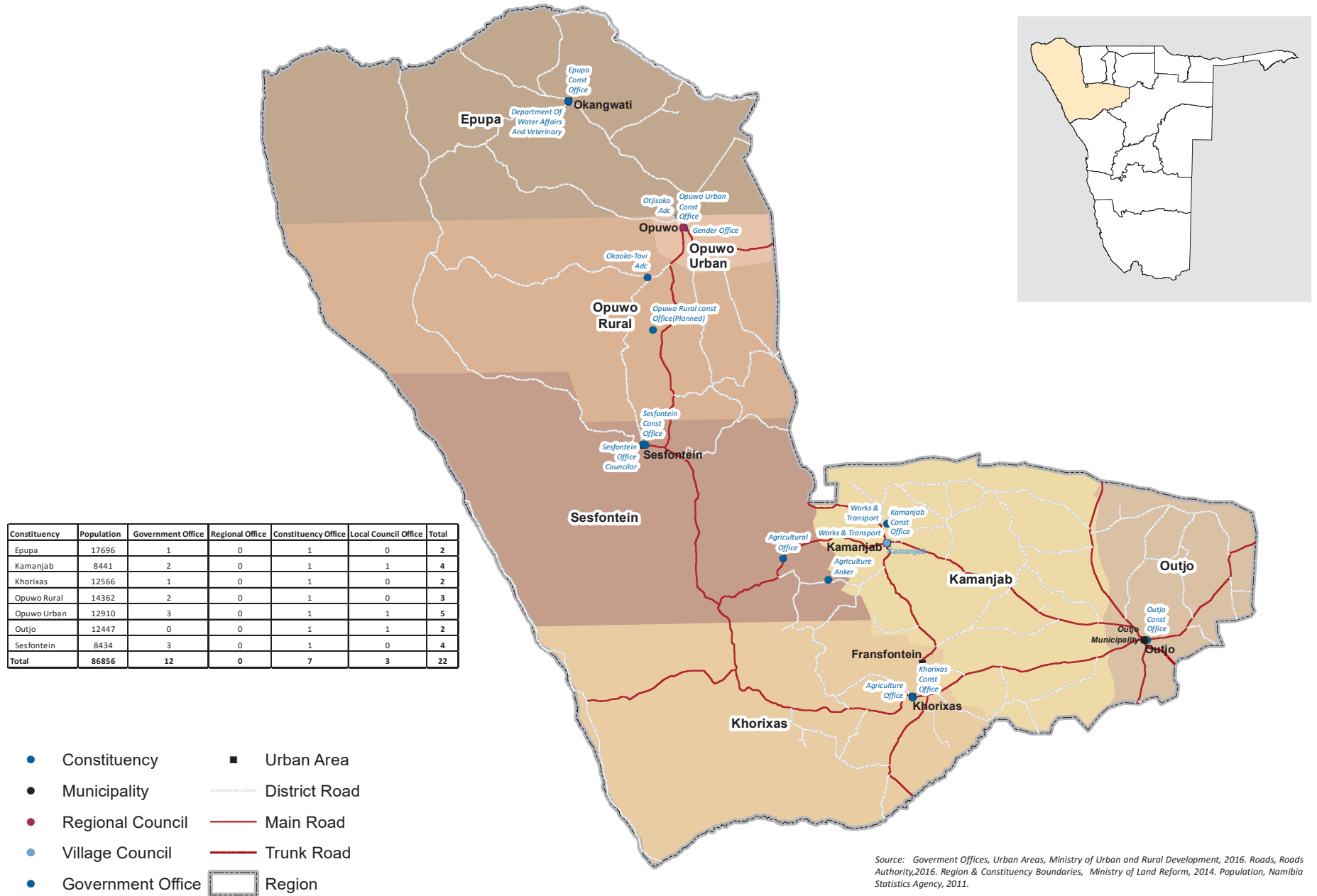


Source: Government Offices, Urban Areas, Ministry of Urban and Rural Development, 2016. Roads, Roads Authority, 2016. Region & Constituency Boundaries, Ministry of Land Reform, 2014. Population, Namibia Statistics Agency, 2011.

Map 10.8. Khomas - Regional and Local Government Offices - Continued

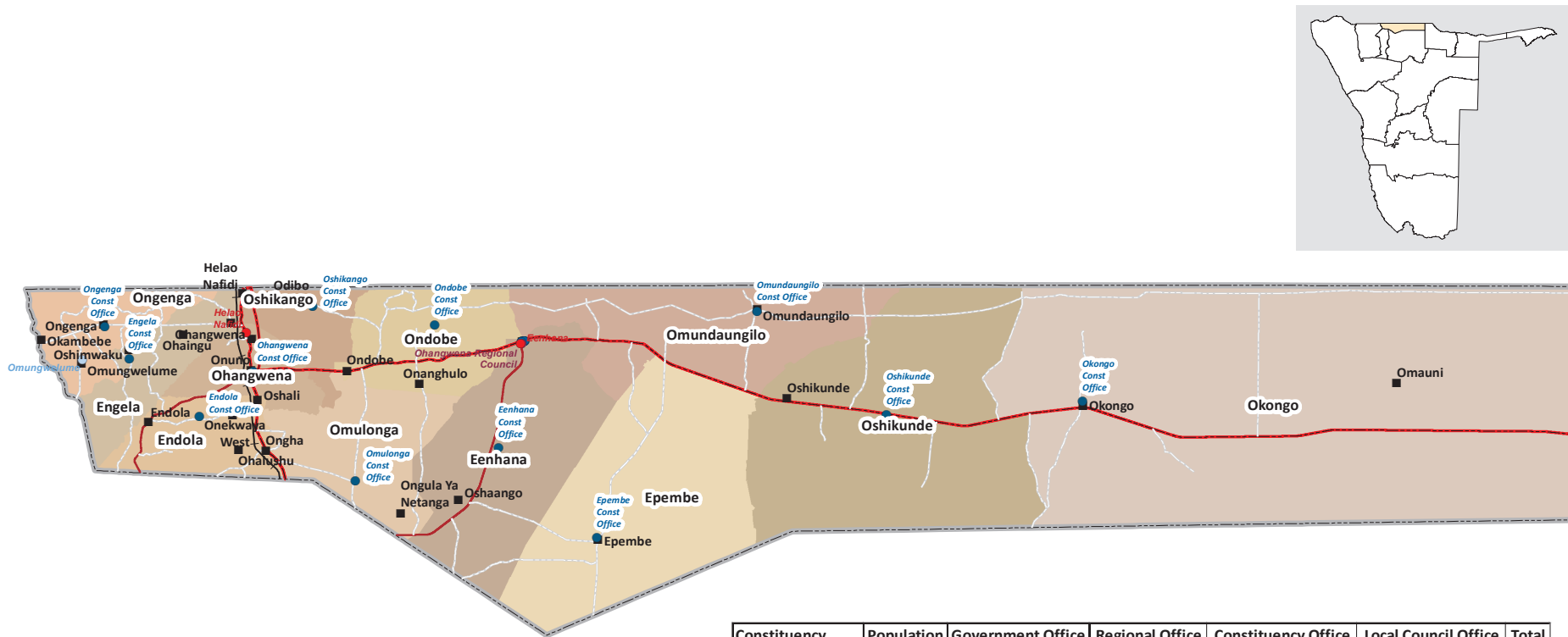


Map 10.9. Kunene - Regional and Local Government Offices



Source: Government Offices, Urban Areas, Ministry of Urban and Rural Development, 2016. Roads, Roads Authority, 2016. Region & Constituency Boundaries, Ministry of Land Reform, 2014. Population, Namibia Statistics Agency, 2011.

Map 10.10. Ohangwena - Regional and Local Government Offices

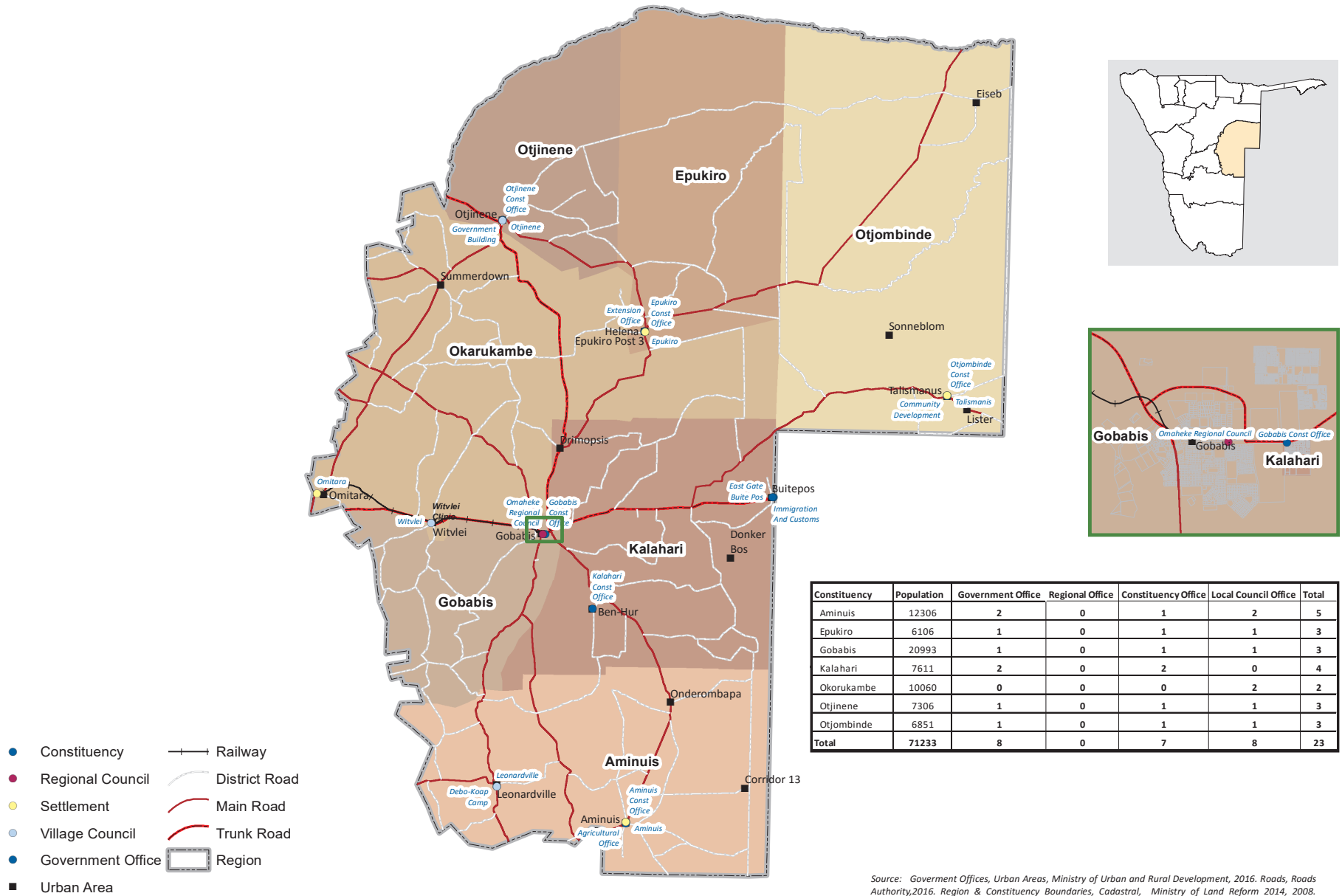


Constituency	Population	Government Office	Regional Office	Constituency Office	Local Council Office	Total
Eenhana	22319	8	1	1	1	11
Endola	25591	0	0	1	0	1
Engela	24641	0	0	1	1	1
Epembe	11883	0	0	1	0	1
Ohangwena	23851	0	0	1	0	1
Okongo	17999	0	0	1	0	1
Omulonga	27772	0	0	1	0	1
Omundaungilo	10006	0	0	1	0	1
Ondobe	22491	0	0	1	0	1
Ongenga	21705	0	0	1	1	1
Oshikango	24201	0	0	1	0	1
Oshikunde	12987	0	0	1	0	1
Total	245446	8	1	12	3	24

- Constituency
- Regional Council
- Town Council
- Village Council
- Government Office
- Urban Area
- +— Railway
- District Road
- Main Road
- Trunk Road
- ▭ Region

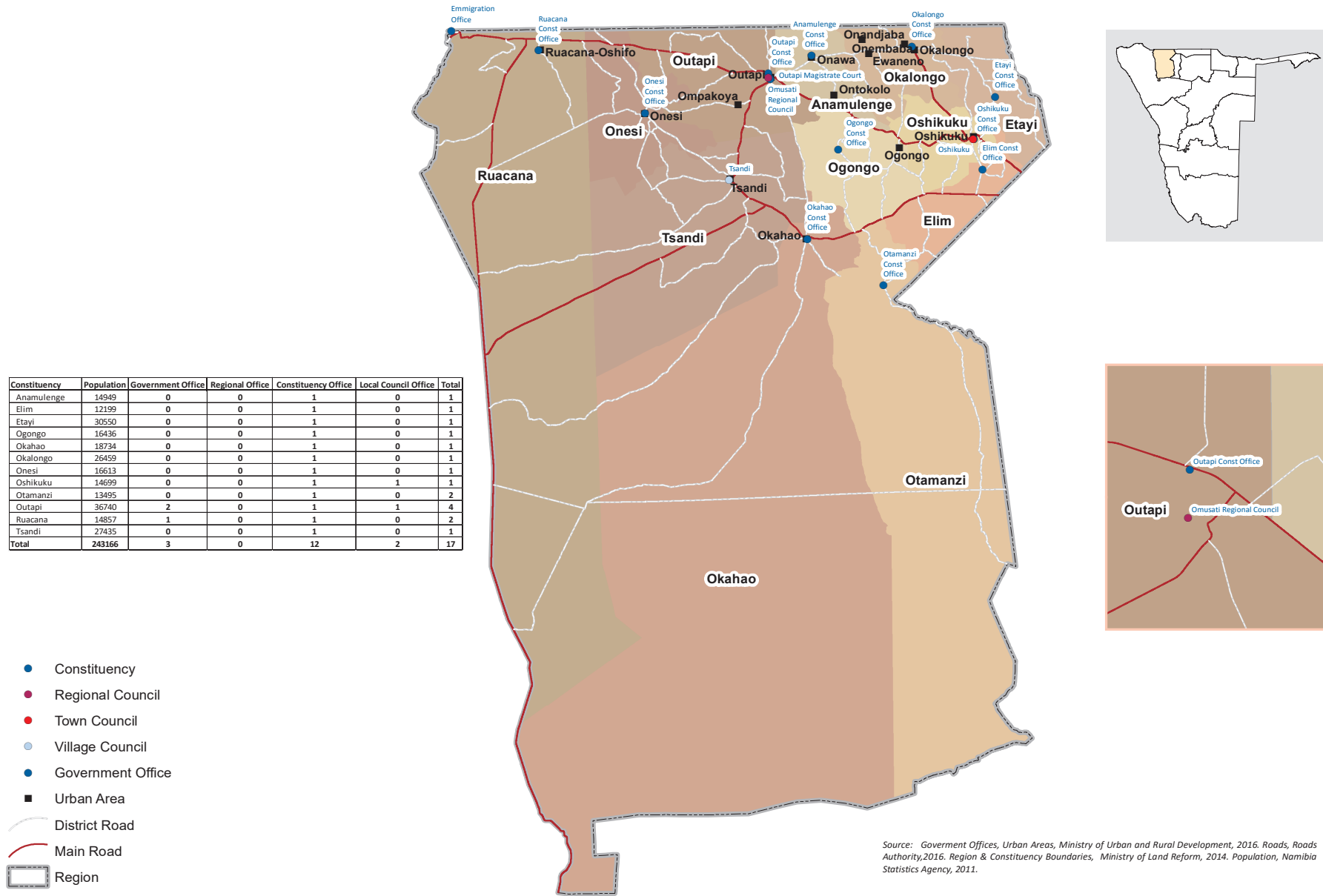
Source: Government Offices, Urban Areas, Ministry of Urban and Rural Development, 2016. Roads, Roads Authority, 2016. Region & Constituency Boundaries, Ministry of Land Reform, 2014. Population, Namibia Statistics Agency, 2011.

Map 10.11. Omahake - Regional and Local Government Offices



Source: Government Offices, Urban Areas, Ministry of Urban and Rural Development, 2016. Roads, Roads Authority, 2016. Region & Constituency Boundaries, Cadastral, Ministry of Land Reform 2014, 2008. Population, Namibia Statistics Agency, 2011.

Map 10.12. Omusati - Regional and Local Government Offices

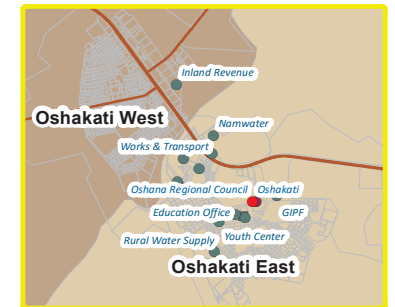
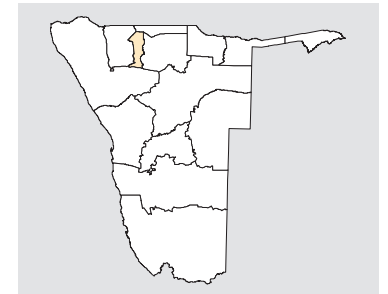
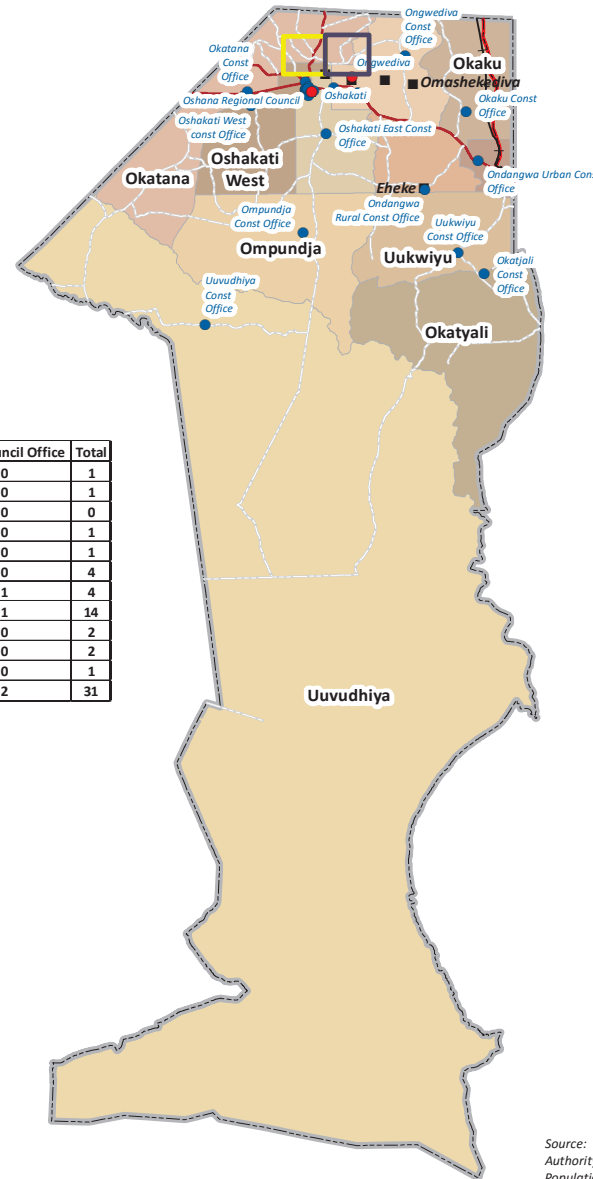


Source: Government Offices, Urban Areas, Ministry of Urban and Rural Development, 2016. Roads, Roads Authority, 2016. Region & Constituency Boundaries, Ministry of Land Reform, 2014. Population, Namibia Statistics Agency, 2011.

Map 10.13. Oshana - Regional and Local Government Offices

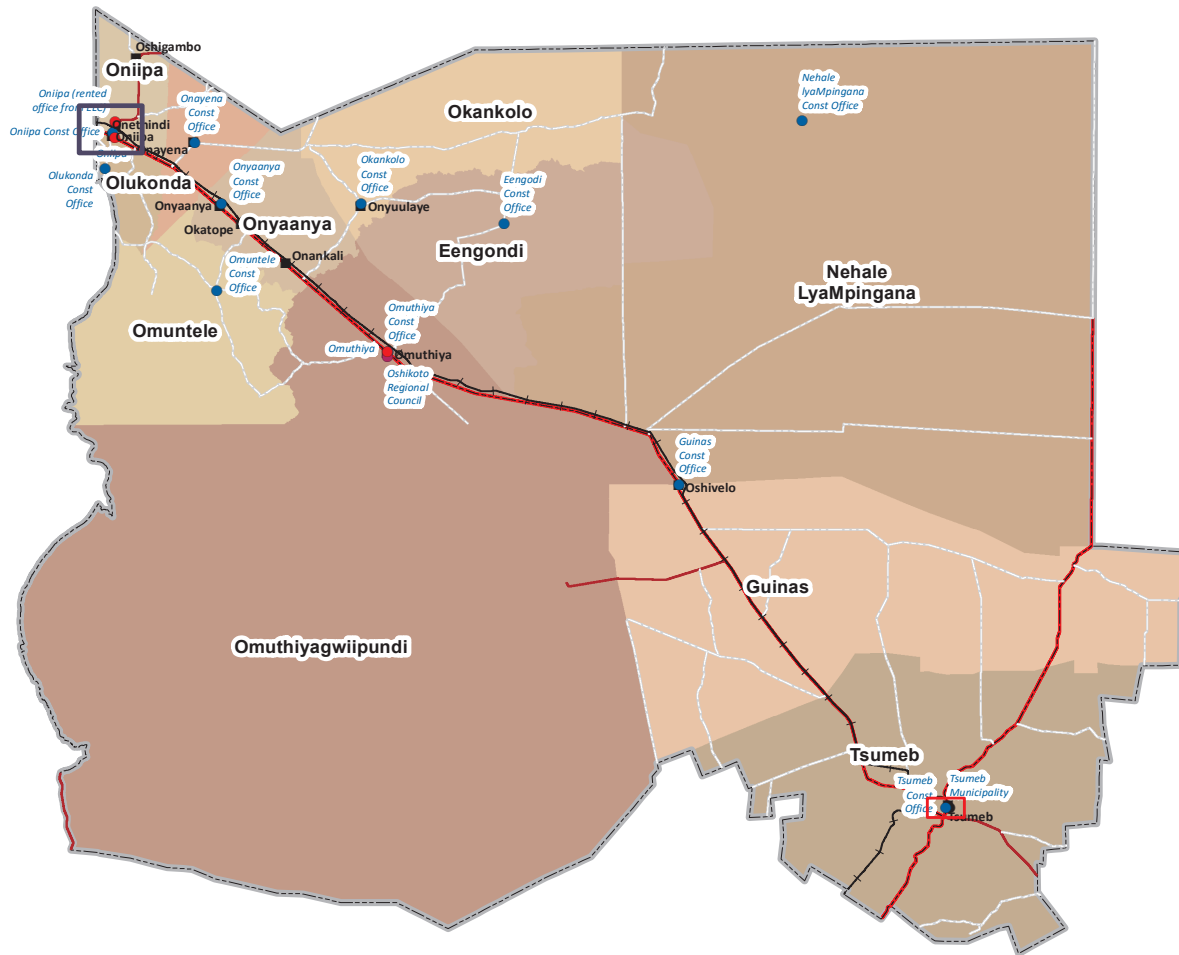
Constituency	Population	Government Office	Regional Office	Constituency Office	Local Council Office	Total
Okaku	19007	0	0	1	0	1
Okatana	14801	0	0	1	0	1
Okatyali	3187	0	0	0	0	0
Ompundja	4659	0	0	1	0	1
Ondangwa Rural	13613	0	0	1	0	1
Ondangwa Urban	23233	3	0	1	0	4
Ongwediva	34065	2	0	1	1	4
Oshakati East	27227	11	1	1	1	14
Oshakati West	20676	1	0	1	0	2
Uukwiwiyu	12092	0	0	2	0	2
Uuvudhiya	4114	0	0	1	0	1
Total	176674	17	1	11	2	31

- Constituency
- Municipality
- Regional Council
- Settlement
- Town Council
- Village Council
- Government Office
- Urban Area
- +— Railway
- District Road
- Main Road
- Trunk Road
- ▭ Region



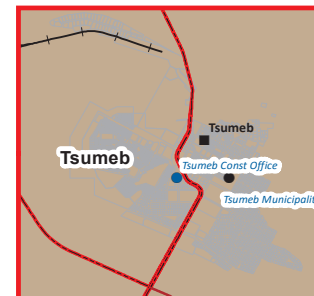
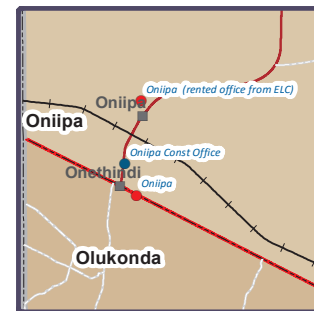
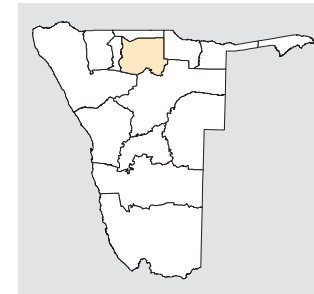
Source: Government Offices, Urban Areas, Ministry of Urban and Rural Development, 2016. Roads, Roads Authority, 2016. Region & Constituency Boundaries, Cadastral, Ministry of Land Reform 2014, 2008. Population, Namibia Statistics Agency, 2011.

Map 10.14. Oshikoto - Regional and Local Government Offices



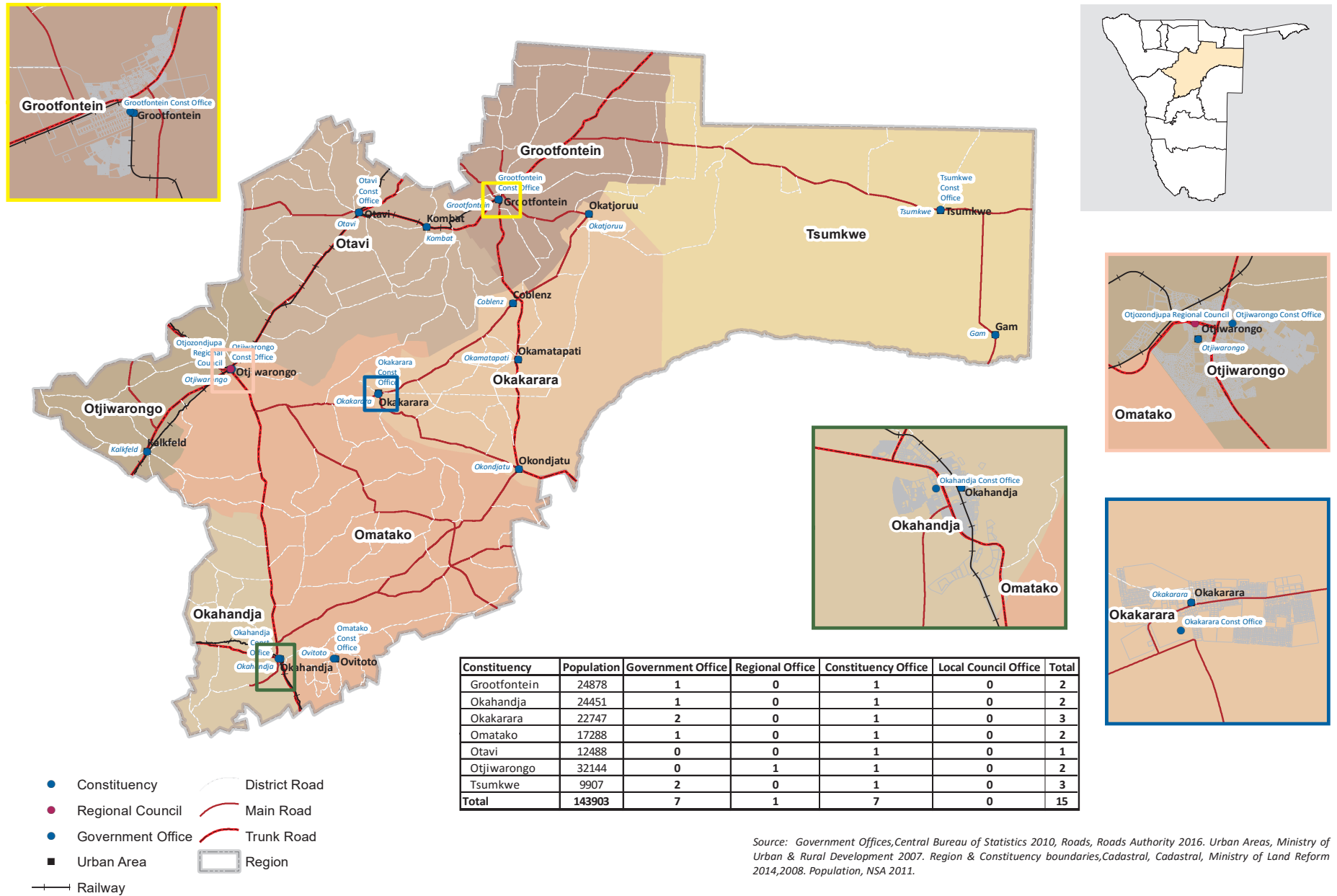
- Constituency
- Municipality
- Regional Council
- Town Council
- Government Office
- Urban Area
- Railway
- District Road
- Main Road
- Trunk Road
- Region

Constituency	Population	Government Office	Regional Office	Constituency Office	Local Council Office	Total
Eengondi	15490	0	0	1	0	1
Guinas	5460	0	0	0	0	0
Nehale LyaMpingana	10710	0	0	2	0	2
Okankolo	13204	0	0	1	0	1
Olukonda	9559	0	0	1	1	2
Omuntele	16865	0	0	1	0	1
Omuthiyagwiipundi	26183	0	1	1	1	3
Onayena	15392	0	0	1	0	1
Oniipa	24939	0	0	1	1	2
Onyaanya	20902	0	0	1	0	1
Tsumeb	23269	0	0	1	1	2
Total	181973	0	1	11	4	16



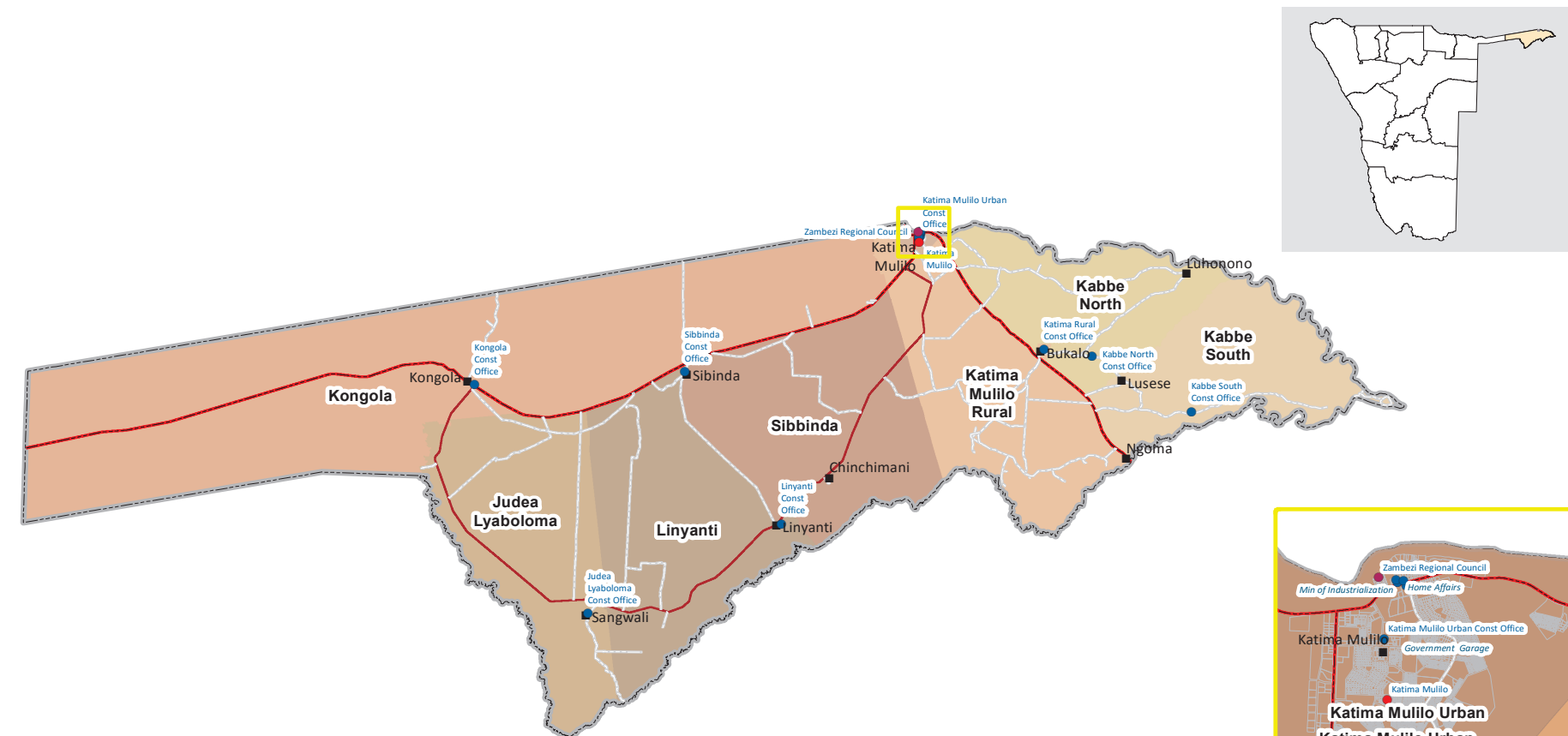
Source: Government Offices, Urban Areas, Ministry of Urban and Rural Development, 2016. Roads, Roads Authority, 2016. Region & Constituency Boundaries, Cadastral, Ministry of Land Reform 2014, 2008. Population, Namibia Statistics Agency, 2011.

Map 10.15. Otjozondjupa - Regional and Local Government Offices



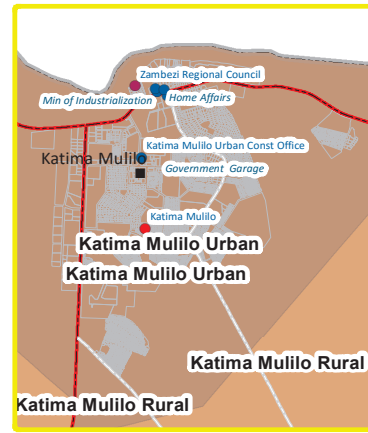
Source: Government Offices, Central Bureau of Statistics 2010, Roads, Roads Authority 2016. Urban Areas, Ministry of Urban & Rural Development 2007. Region & Constituency boundaries, Cadastral, Cadastral, Ministry of Land Reform 2014, 2008. Population, NSA 2011.

Map 10.16. Zambezi - Regional and Local Government Offices

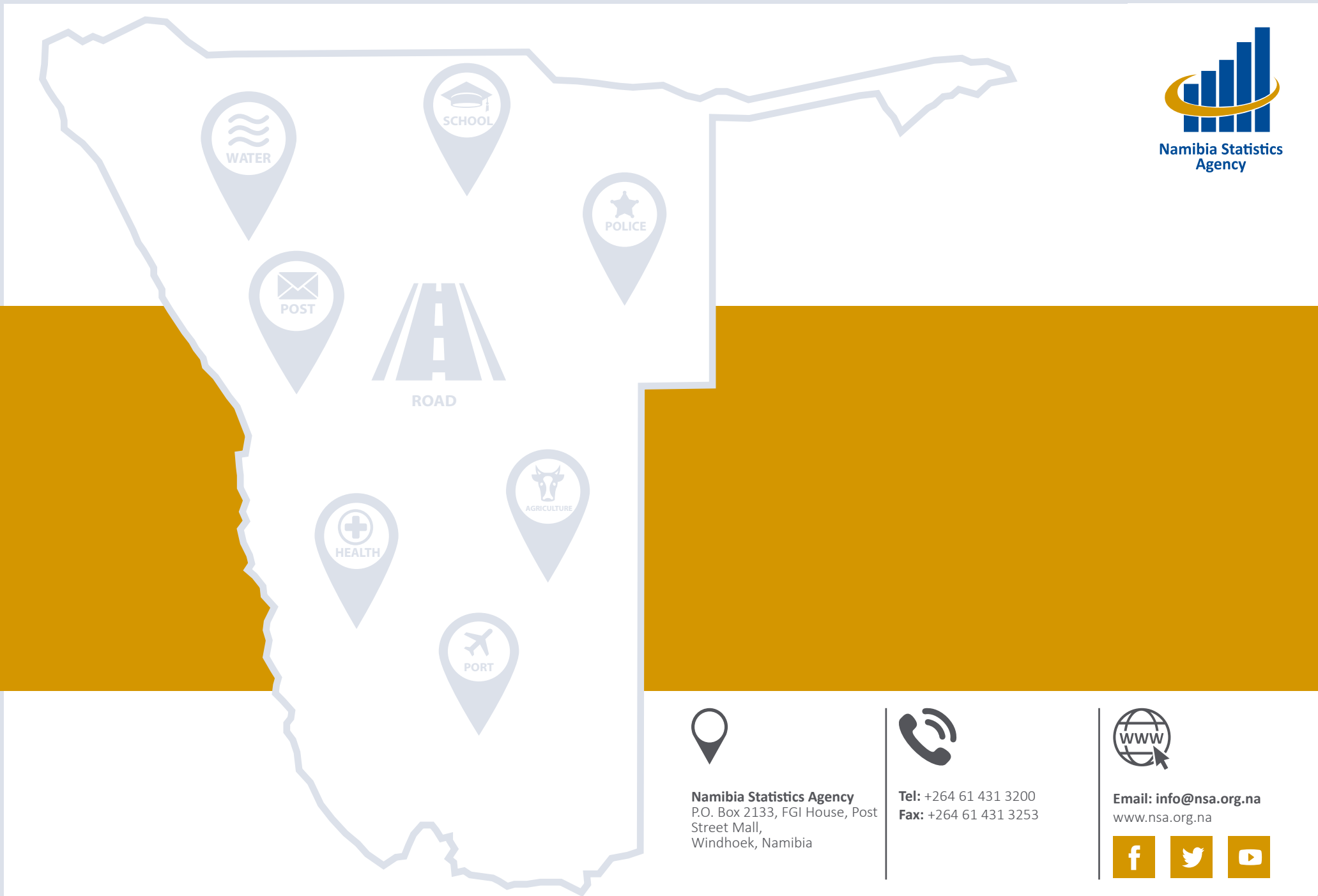


- Constituency
- Municipality
- Regional Council
- Settlement
- Town Council
- Village Council
- Government Office
- Urban Area
- District road
- Main road
- Trunk road
- ▭ Region

Constituency	Population	Government Office	Regional Office	Constituency Office	Local Council Office	Total
Judea Lyaboloma	5511	0	0	1	0	1
Kabbe North	9559	0	0	1	0	1
Kabbe South	8073	0	0	1	0	1
Katima Mulilo Ru	13285	0	0	1	0	1
Katima Mulilo Ur	28362	5	1	1	1	8
Kongola	7366	0	0	1	0	1
Linyanti	7328	0	0	1	0	1
Sibbinda	11112	0	0	1	0	1
Total	90596	5	1	8	1	15



Source: Government Offices, Central Bureau of Statistics 2010, Roads, Roads Authority 2016. Urban Areas, Ministry of Urban & Rural Development 2007. Region & Constituency boundaries, Cadastral, Ministry of Land Reform 2014, 2008. Population, NSA 2011.



Namibia Statistics Agency
P.O. Box 2133, FGI House, Post
Street Mall,
Windhoek, Namibia



Tel: +264 61 431 3200
Fax: +264 61 431 3253



Email: info@nsa.org.na
www.nsa.org.na

